



Donald W. Johnson
Division Manager
Production Department
Hobbs Division
North American Production

Conoco Inc.
P.O. Box 460
726 East Michigan
Hobbs, NM 88240
(505) 393-4141

April 22, 1985

State of New Mexico
Energy and Minerals Department
Oil Conservation Division
P. O. Box 2088
Santa Fe, NM 87501

Attention Gilbert Quintana

Gentlemen:

Surface Commingling, Sanderson B-14 Lease, Section 14, T-20S, R-36E, Lea
County, NM

Production from the Eunice Monument and Eumont Yates 7-Rivers Queen Pools on the subject lease is presently being surface commingled. However, a review of our files shows no evidence that authority to commingle was ever granted by the New Mexico Oil Conservation Division. We hereby seek your approval of this arrangement. Data and documentation relative to this matter are as follows:

1. An updated detailed battery drawing and lease plat are attached.
2. C-115's for February, 1985 indicating current production levels are attached. Both zones are sour oil; therefore, their value has not been reduced due to the commingling. The oil gravity for the commingled production is 31°.
3. Partnership and Royalty Rate are identical for each zone; therefore, production is being allocated by well tests.
4. All other owners have been notified of the commingling as noted on the attached approved application to the Bureau of Land Management.

If you have any questions, please contact Coleen Bose at ext. 120 of this office.


Yours very truly,

RCB:jr
Attachments

Mark K. Mosley
Division Manager
Production Department
Hobbs Division
North American Production

Conoco Inc.
P. O. Box 460
726 E. Michigan
Hobbs, NM 88240
(505) 393-4141

| | | | |
|----------------------------|--|------------|-------|
| RECEIVED HOBBS DIVISION | | JAN 09 '84 | |
| Div. Manager | | Auto | Noted |
| Asst. Div. Mgr. | | | |
| Div. Adm. Mgr. | | | |
| Div. Engr. | | | |
| Div. Supt. | | | |
| Sys. Supv. | | | |
| Cons. Coord. | | | |
| Processing Coord. | | | |
| Field Supt. - A-M | | | |
| Field Supt. - S-S | | | |
| Sup. Prod. Eng. | | | |
| Sup. Prod. Eng. | | | |
| Prod. Supt. - B-I | | | |
| Prod. Supt. - B-II | | | |
| Prod. Supt. - F | | | |



November 30, 1983

Bureau of Land Management
P.O. Box 1397
Roswell, NM 88201

Attention Armando Lopez

Gentlemen:

Surface Commingling - Eumont Yates 7-Rivers Queen and Eunice Monument
Pools-Conoco Operated Sanderson B-14 Lease, NM01151

Production from the subject lease is presently being surface commingled. We have reviewed our files and cannot find evidence that authority to commingle was ever granted by the Bureau of Land Management. We hereby seek your approval of this arrangement. Data and documentation relative to this matter are as follows:

- 1) An updated detailed battery drawing and lease plat are attached.
- 2) A Form 9-329 for September 1983, indicating current production levels is attached. Both zones are sour oil, therefore their value will not be reduced due to commingling.
- 3) Ownership and Royalty Rate are identical for each zone, therefore production will be allocated by well tests.
- 4) By copy of this letter we are notifying all other owners of this action.

If you have any questions, please advise. Thank you for your assistance in this matter.


Yours very truly,

Mark K. Mosley

MMS:mjs
Attachments
cc: NMFU Partners (Amoco, Arco, Chevron)

APPROVED
Peter W. Chester
JAN 6 1984

SUBJECT TO BUREAU
APPROVAL BY STATE



NEW MEXICO OIL CONSERVATION COMMISSION

P. O. BOX 2088 SANTA FE, NEW MEXICO
OPERATOR'S MONTHLY REPORT

Conoco Inc. TEL 505 393-4141 P O BOX 460 HOBBS NEW MEXICO

FOR MONTH FEBRUARY 85 PAGE 399 OF

| STATE LAND LEASE NUMBER OR FEDERAL LEASE NUMBER | POOL NAME LEASE NAME WELL NO. UNIT LETTER, SEC., TWP., RNG. AND WELL STATUS | WATER INJECTION | | | TOTAL LIQUIDS PRODUCED | | | DISPOSITION OF GAS | | | | DISPOSITION OF OIL | | | |
|---|--|-----------------|----------|-----------------------------|-------------------------------|---------------------------------|------------------------|--------------------|------------------|-------|------------------------------------|-------------------------------|------------------|-------|-----------------------------------|
| | | VOLUME | PRESSURE | MONTHLY OIL ALLOWABLE | ACTUAL BARRELS PRODUCED | BARRELS OF WATER PRODUCED | GAS PRODUCED MCF | SOLD | TRANS- PORTER | OTHER | OIL ON HAND BEG. OF MONTH | BARRELSTO TRANS- PORTER | TRANS- PORTER | OTHER | OIL ON HAND END OF MONTH |
| 300011510 0300011510 | EUNICE-MONUMENT SANDERSON B-14 1 O 14 20S 36E P 2 K 14 20S 36E P | | | 420 | 118 | 452 | 503 | 25 | | | | | | | |
| | | | | 28 | 42 | 147 | 489 | 27 | | | | | | | |
| | | POOL TOTAL | | 448 | 160 | 599 | 1072 | | 1068 | WAR | 4 | | SHL | | |
| | | TOTAL | | 980 | 290 | 1261 | 5819 | | 5799 | WAR | 20 | | 195 | SHL | 360 |
| | | BATTERY | | | | | | | | | | | | | |

DISTRIBUTION STATUS CODE "OTHER" GAS DISPOSITION CODE "OTHER" OIL DISPOSITION CODE

ORIGINAL TO OCC, SANTA FE
ONE COPY TO OCC, DIST. OFFICE
ONE COPY TO TRANSPORTERS

13-477X4, 7-79

I HEREBY CERTIFY THAT THE INFORMATION GIVEN IS TRUE AND COMPLETE TO THE BEST OF MY KNOWLEDGE.

(SIGNATURE)

(DATE)

(POSITION)

NEW MEXICO OIL CONSERVATION COMMISSION
P. O. BOX 2088 SANTA FE, NEW MEXICO
OPERATOR'S MONTHLY REPORT

Conoco Inc. TEL 505 393-4141 P O BOX 460 HOBBS NEW MEXICO FOR MONTH FEBRUARY 85 PAGE 398 OF

| WATER INJECTION | TOTAL LIQUIDS PRODUCED | | | DISPOSITION OF GAS | | | | | DISPOSITION OF OIL | | | | |
|---|------------------------|------------------|-----------------------|-------------------------|---------------------------|------------------|---------|--------------|--------------------|---------------------------|-------------------------|--------------|-------|
| | VOLUME | PRESSURE | MONTHLY OIL ALLOWABLE | ACTUAL BARRELS PRODUCED | BARRELS OF WATER PRODUCED | GAS PRODUCED MCF | SOLD | TRANS-PORTER | OTHER | OIL ON HAND BEG. OF MONTH | BARRELS TO TRANS-PORTER | TRANS-PORTER | OTHER |
| EUMONT YATES 7 RYRS QUEEN SANDERSON B-14 | | | | | | | | | | | | | |
| | 300011510 | 3 N 14 20S 36E P | | 84 | 79 | 560 | 933 28 | | | | | | |
| | 0300011510 | 4 E 14 20S 36E P | | 420 | 51 | 102 | 3814 28 | | | | | | |
| | 0300011510 | 5 L 14 20S 36E S | | 28 | | | | | | | | | |
| | PPOOL TOTAL | | 532 | 130 | 662 | 4747 | 4731 | WAR | 16 U | | | SHL | |

DISTRIBUTION

STATUS CODE

"OTHER" GAS DISPOSITION CODE

"OTHER" OIL DISPOSITION CODE

ORIGINAL TO OCC SANTA FE
ONE COPY TO OCC DIST OFFICE
ONE COPY TO TRANSPORTERS

F . . . FLOWING
P . . . PUMPING
G . . . GAS LIFT
T . . . TEMP ABANDONED
I . . . INJECTION
D . . . DISCONTINUED

X . . . USED OFF LEASE
D . . . USED FOR DRILLING } (DETAIL ON FORM C-111)
G . . . GAS LIFT
L . . . LOST TIME ESTIMATED
E . . . EXPLANATION ATTACHED
M . . . MEASURING ON PRESSURE MAINTENANCE
V . . . VENTED
U . . . USED ON LEASE

C . . . CIRCULATING OIL
L . . . LOST
S . . . SEDIMENTATION (BS & W)
E . . . EXPLANATION ATTACHED

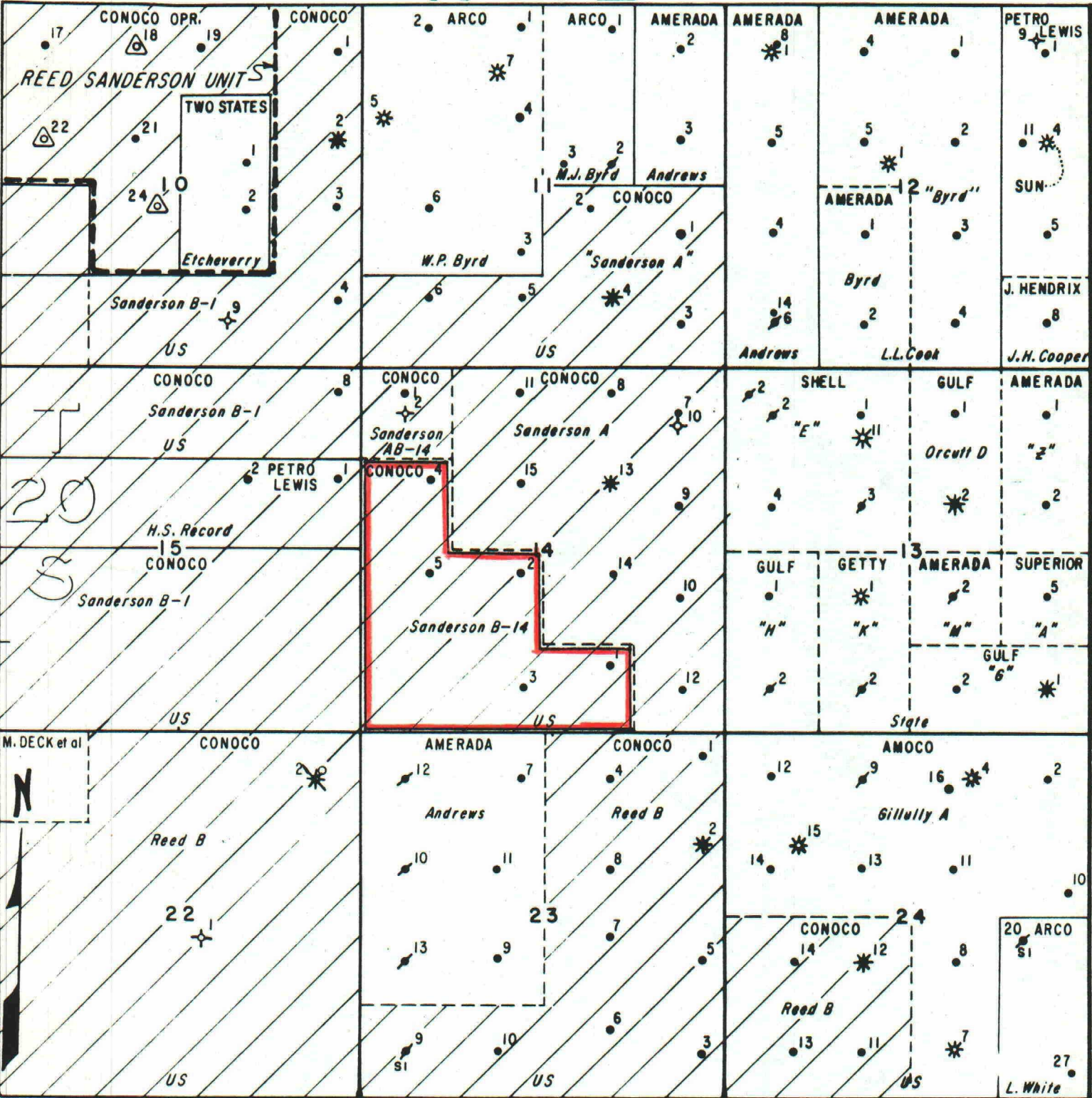
THE BEST OF MY KNOWLEDGE. I HEREBY CERTIFY THAT THE INFORMATION GIVEN IS TRUE AND COMPLETE TO THE BEST OF MY KNOWLEDGE.


(SIGNATURE)

(DATE)

(POSITION)

R 36 E






CONOCO

PRODUCTION DEPARTMENT

HOBBS DIVISION

LEA COUNTY, NEW MEXICO

SCALE



0 1000 2000

LEGEND:

- LOCATION
- OIL WELL
- * GAS WELL

- △ DRY HOLE
- ▲ INJECTION WELL
- ✱ ABANDONED WELL
- ✱ SHUT-IN WELL
- SALT WATER DISPOSAL WELL
- DEEPER WELL
- ZONE UNTESTED

Insert
Color Page/Photo
Here

LARGE FORMAT
EXHIBIT HAS
BEEN REMOVED
AND IS LOCATED
IN THE NEXT FILE