

PETROLEUM

March 22, 2001

Mr. Michael E. Stogner
Chief Hearing Officer/Engineer
Oil Conservation Division
2040 South Pacheco St
Santa Fe, NM 87505

MAR 26 2001

Re: Inclusion of two additional gas wells within an existing 240-acre non-standard gas spacing and proration unit in the Bluitt San Andres Associated Pool comprising the W/2 NW/4 and the SW/4 of Section 18, T8S, R38E, Roosevelt County, NM

Dear Mr. Stogner:

A letter to Pure Resources LP, offset operator to the Bluitt SA 18 Federal #12 (unit L) and Bluitt SA 18 Federal #14 (unit N) was mailed February 1, 2001 requesting approval to include these two additional wells within the 240-acre non-standard proration unit in Section 18. More than 45 days have passed and no objections have been received. In fact, I just this morning received a telephone call from Pure stating they had no objections to Saga's request for administrative approval to simultaneously dedicate more than one well to the non-standard proration unit.


Saga respectfully requests administrative approval is granted to include well numbers 12 and 14 in the 240-acre non-standard proration unit, thereby having 4 wells simultaneously dedicated to same.

Very truly yours,

SAGA PETROLEUM LLC

Bonnie Husband
Production Analyst

Enclosures



PETROLEUM

February 5, 2001

Gary Winter
Pure Resources LP
500 West Illinois St
Midland, TX 79701

Certified Z 558 015 812

Re: Offset Operator to the
Bluitt SA 18 Federal #12 (Unit L),
Bluitt SA 18 Federal #14 (Unit N)
Sec. 18, T8S, R37E
Roosevelt County, NM

Gentlemen:

Saga Petroleum LLC has recently recompleted the referenced wells as P₁ San Andres gas producers. These wells are unorthodox pursuant to Rule 2 (b) of the Special Rules and Regulations for the Bluitt-San Andres Associated Pool. Saga proposes to include the gas wells within an existing non-standard 240-acre gas spacing and proration unit in the Bluitt San Andres Associated Pool comprising the W/2 NW/4 and SW/4 of Section 18, Township 8 South, Range 37 East, NMPM, Roosevelt County, NM. Administrative approval forming a non-standard 240-acre proration unit was granted in 1994 to Plains Petroleum Operating Company, the previous operator/owner, to simultaneously dedicate wells number 5 and 11. Saga now proposes to simultaneously dedicate wells number 5, 11, 12 & 14 to the W/2 NW/4 and SW/4 of Section 18. No individual well is capable of producing the reduced allowable of 900 MCF a day. Wells 5, 11, 12 & 14 produce an average of 225 MCF/day, well under the 900 MCFD allowable.

Please sign in the appropriate space your election to agree or not agree to Saga's request for administrative approval to simultaneously dedicate more than one well to an existing reduced 240-acre proration unit.

Yours very truly,

SAGA PETROLEUM LLC

Bonnie Husband
Production Analyst

Offset Operator to the
Bluitt SA 18 Federal #12 (Unit L)
Bluitt SA 18 Federal #14 (Unit N)
Sec. 18, T8S, R37E
Roosevelt County, NM

DO NOT object to Saga's request for administrative approval from the OCD to dedicate more than one well to a reduced 240-acre proration unit.

OBJECT to Saga's request for administrative approval from the OCD to dedicate more than one well to a reduced 240-acre proration unit.

By: _____

Z 558 015 812

US Postal Service
Receipt for Certified Mail
No Insurance Coverage Provided.
Do not use for International Mail (See reverse)

Sent to	
Gary Winter	
Street & Number	
Pure Resources LP	
Post Office, State, & ZIP Code	
Postage	\$
Certified Fee	
Special Delivery Fee	
Restricted Delivery Fee	
Return Receipt Showing to Whom & Date Delivered	
Return Receipt Showing to Whom, Date, & Addressee's Address	
TOTAL Postage & Fees	\$
Postmark or Date	

PS Form 3800 April 1995

Is your RETURN ADDRESS completed on the reverse side?

SENDER: <ul style="list-style-type: none">Complete items 1 and/or 2 for additional services.Complete items 3, 4a, and 4b.Print your name and address on the reverse of this form so that we can return this card to you.Attach this form to the front of the mailpiece, or on the back if space does not permit.Write "Return Receipt Requested" on the mailpiece below the article number.The Return Receipt will show to whom the article was delivered and the date delivered.		1. Also wish to receive the following services (for an extra fee): 1. <input type="checkbox"/> Addressee's Address 2. <input type="checkbox"/> Restricted Delivery Consult postmaster for fee.	
3. Article Addressed to: Gary Winter Pure Resources LP 500 W Illinois St Midland, TX 79701		4a. Article Number Z 558 015 812	
5. Received By: (Print Name) _____		4b. Service Type <input type="checkbox"/> Registered <input type="checkbox"/> Certified <input type="checkbox"/> Express Mail <input type="checkbox"/> Insured <input checked="" type="checkbox"/> Return Receipt for Merchandise <input type="checkbox"/> COD	
6. Signature: (Addressee or Agent) _____		7. Date of Delivery 8-9-01	
PS Form 3811, December 1994		8. Addressee's Address (Only if requested and fee is paid) Domestic Return Receipt	

102595-98-B-0229

Domestic Return Receipt

Thank you for using Return Receipt Service.



NEW MEXICO ENERGY, MINERALS and NATURAL RESOURCES DEPARTMENT

GARRETT E. JOHNSON
Governor
Jennifer A. Salisbury
Cabinet Secretary

December 18, 2000

Lori Wrotenbery
Director
Oil Conservation Division

Saga Petroleum, L.L.C.
415 W. Wall - Suite 1900
Midland, Texas 79701

Attention: Bonnie Husband

Re: *The inclusion of two additional gas wells within an existing 240-acre non-standard gas spacing and proration unit in the Bluitt-San Andres Associated Pool comprising the W/2 NW/4 and the SW/4 of Section 18, Township 8 South, Range 38 East, NMPM, Roosevelt County, New Mexico.*

Dear Ms. Husband:


My review of your letter dated October 25, 2000 concerning Saga's proposal to include the Bluitt SA "18" Federal Wells No. 12 and 14 into the subject 240-acre non-standard gas spacing and proration unit approved by Division Administrative Order NSP-1682-A (L) (SD), dated April 6, 1995, indicates that both wells are unorthodox pursuant to **Rule 2 (b)** of the "*Special Rules and Regulations for the Bluitt-San Andres Associated Pool*," as promulgated by Division Order No. R-5353, as amended. Therefore, an application with adequate notification will be required pursuant to **Rule 2 (c)** of the "*General Rules and Regulations for the Associated Oil and Gas Pools of Northwest and Southeast New Mexico/Special Rules and Regulations for the Bluitt-San Andres Associated Pool*," also set forth in Division Order No. R-5353, as amended.

Sincerely,

Michael E. Stogner
Chief Hearing Officer/Engineer

LW/mes

cc: New Mexico Oil Conservation Division - Hobbs

**PETROLEUM**

October 25, 2000

OCT 31 2000

Oil Conservation Division
Mr. Michael Stogner
Chief Hearing Officer/Engineer
2040 South Pacheco
Santa Fe, NM 87505

Re: Bluitt SA 18 Federal #12 & #14
Sec. 18, T8S, R38E
Bluitt SA 13 Federal #14
Sec. 13, T8S, R37E
Roosevelt County, NM

Gentlemen:

Administrative approval to form a non-standard 240-acre gas spacing and proration unit comprising the W/2 NW/4 and SW/4 of Section 18, T8S, R38E to which both the Bluitt 18 Federal Well Nos. 5 and 11 were simultaneously dedicated was granted to Plains Petroleum Operating Company. Saga Petroleum LLC became the operator of these wells March 1, 2000 and has recently recompleted two shut-in P₂ San Andres wells to the P₁ San Andres as gas wells. Saga respectfully requests Well Nos 12 & 14 be included in the non-standard proration unit, thereby having 4 wells simultaneously dedicated to same. Form C-102 is enclosed with each well spotted in the correct unit letter of Section 18.

Plains Petroleum Operating Company, to which both the Bluitt 13 Federal Well Nos 15 and 11 were simultaneously dedicated, formed a standard 320-acre gas spacing and proration unit comprising the S/2 of Section 13, T8S, R37E in 1994. Saga Petroleum LLC has recently recompleted the Bluitt SA 13 Federal No 14 as a P₁ gas well. At this time, Saga respectfully requests Well No 14 be included in the 320-acre proration unit with well numbers 15 and 11. Form C-102 is enclosed with each well spotted in the correct unit letter of Section 13.

Should you have any questions, please contact the undersigned.

Very truly yours,

SAGA PETROLEUM LLC

Bonnie Husband
Production Analyst

Enclosures
cc: OCD - Hobbs
BLM - Roswell

District I
PO Box 1980, Hobbs, NM 88241-1980
District II
811 South First, Artesia, NM 88210
District III
1000 Rio Brazos Rd., Aztec, NM 87410
District IV
2040 South Pacheco, Santa Fe, NM 87505

State of New Mexico
Energy, Minerals & Natural Resources Department

OIL CONSERVATION DIVISION
2040 South Pacheco
Santa Fe, NM 87505

Form C-102
Revised October 18, 1994
Instruction on back
Submit to Appropriate District Office
State Lease - 4 Copies
Fee Lease - 3 Copies

☐ AMENDED REPORT

WELL LOCATION AND ACREAGE DEDICATION PLAT

¹ API Number 30-041-20855	² Pool Code 06880	³ Pool Name Bluitt San Andres Assoc
⁴ Property Code 025450	⁵ Property Name Bluitt SA 18 Federal	⁶ Well Number 14
⁷ OGRID No. 148967	⁸ Operator Name Saga Petroleum LLC	⁹ Elevation

¹⁰ Surface Location

UL or lot no.	Section	Township	Range	Lot Idn	Feet from the	North/South line	Feet from the	East/West line	County
N	18	8S	38E		660	S	1980	W	ROOSEVELT



¹¹ Bottom Hole Location If Different From Surface

UL or lot no.	Section	Township	Range	Lot Idn	Feet from the	North/South line	Feet from the	East/West line	County

¹² Dedicated Acres	¹³ Joint or Infill	¹⁴ Consolidation Code	¹⁵ Order No.

Share allowable w/NS 240-acre proration unit

NO ALLOWABLE WILL BE ASSIGNED TO THIS COMPLETION UNTIL ALL INTERESTS HAVE BEEN CONSOLIDATED OR A
NON-STANDARD UNIT HAS BEEN APPROVED BY THE DIVISION

16					17 OPERATOR CERTIFICATION <i>I hereby certify that the information contained herein is true and complete to the best of my knowledge and belief</i>  _____ Signature Printed Name BONNIE HUSBAND _____ Title PRODUCTION ANALYST _____ Date 09/21/2000
#5					18 SURVEYOR CERTIFICATION <i>I hereby certify that the well location shown on this plot was plotted from field notes of actual surveys made by me or under</i> _____ Date of Survey Signature and Seal of Professional Surveyor _____ Certificate Number
#12	#11				
					

District I
PO Box 1980, Hobbs, NM 88241-1980
District II
811 South First, Artesia, NM 88210
District III
1000 Rio Brazos Rd., Aztec, NM 87410
District IV
2040 South Pacheco, Santa Fe, NM 87505

State of New Mexico
Energy, Minerals & Natural Resources Department

OIL CONSERVATION DIVISION
2040 South Pacheco
Santa Fe, NM 87505

Form C-102
Revised October 18, 1994
Instruction on back
Submit to Appropriate District Office
State Lease - 4 Copies
Fee Lease - 3 Copies

☐ AMENDED REPORT

WELL LOCATION AND ACREAGE DEDICATION PLAT

¹ API Number 30-041-20161	² Pool Code 06880	³ Pool Name Bluitt San Andres Assoc
⁴ Property Code 025450	⁵ Property Name Bluitt SA 18 Federal	⁶ Well Number 12
⁷ OGRID No. 148967	⁸ Operator Name Saga Petroleum LLC	⁹ Elevation

¹⁰ Surface Location


UL or lot no. L	Section 18	Township 8S	Range 38E	Lot Idn	Feet from the 1980	North/South line S	Feet from the 660	East/West line W	County ROOSEVELT
--------------------	---------------	----------------	--------------	---------	-----------------------	-----------------------	----------------------	---------------------	---------------------

¹¹ Bottom Hole Location If Different From Surface

UL or lot no.	Section	Township	Range	Lot Idn	Feet from the	North/South line	Feet from the	East/West line	County
---------------	---------	----------	-------	---------	---------------	------------------	---------------	----------------	--------

¹² Dedicated Acres ¹³ Joint or Infill ¹⁴ Consolidation Code ¹⁵ Order No.

Share allowable w/NS 240-acre proration unit
NO ALLOWABLE WILL BE ASSIGNED TO THIS COMPLETION UNTIL ALL INTERESTS HAVE BEEN CONSOLIDATED OR A
NON-STANDARD UNIT HAS BEEN APPROVED BY THE DIVISION

¹⁶						¹⁷ OPERATOR CERTIFICATION <i>I hereby certify that the information contained herein is true and complete to the best of my knowledge and belief</i>  _____ Signature Printed Name BONNIE HUSBAND _____ Title PRODUCTION ANALYST _____ Date 09/21/2000
#5						¹⁸ SURVEYOR CERTIFICATION <i>I hereby certify that the well location shown on this plot was plotted from field notes of actual surveys made by me or under</i> _____ Date of Survey Signature and Seal of Professional Surveyer _____ Certificate Number
660'	12	#11				
1980'		#14				

STATE OF NEW MEXICO

ENERGY, MINERALS AND NATURAL RESOURCES DEPARTMENT

OIL CONSERVATION DIVISION



BRUCE KING
GOVERNOR

ANITA LOCKWOOD
CABINET SECRETARY

POST OFFICE BOX 2088
STATE LAND OFFICE BUILDING
SANTA FE, NEW MEXICO 87504
(505) 827-5800

February 24, 1994

Plains Petroleum Operating Company
415 West Wall Street, Suite 1000
Midland, TX 79701

Attention: Bonnie Husband

Administrative Order NSP-1682

Dear Ms. Husband:

Reference is made to your application dated December 14, 1993 for a 160-acre non-standard gas spacing and proration unit consisting of the following acreage in the Bluit-San Andres Associated Pool:

ROOSEVELT COUNTY, NEW MEXICO
TOWNSHIP 8 SOUTH, RANGE 38 EAST, NMPM
Section 18: SW/4

It is my understanding that this unit is to be dedicated to your existing Bluit "18" Federal Well No. 11 located at a standard gas well location 1980 feet from the South and West lines (Unit K) of said Section 18.

By authority granted me under the provisions of Rule 4 (b) of the General Rules and Regulations for the Associated Oil and Gas Pools of Northwest and Southeast New Mexico/Special Rules and Regulations for the Bluit-San Andres Associated Pool, as promulgated by Division Order No. R-5353, as amended, the above non-standard gas spacing and proration unit is hereby approved.

Sincerely,

A handwritten signature in cursive script, appearing to read "William J. LeMay".
William J. LeMay
Director

WJL/MES/amg

cc: Oil Conservation Division - Hobbs
US Bureau of Land Management - Roswell



STATE OF NEW MEXICO
ENERGY, MINERALS AND NATURAL RESOURCES DEPARTMENT

OIL CONSERVATION DIVISION
2040 S. PACHECO
SANTA FE, NEW MEXICO 87505
(505) 827-7131

April 6, 1995

Plains Petroleum Operating Company
415 West Wall Street - Suite 1000
Midland, Texas 79701

Attention: Bonnie Husband

Administrative Order NSP-1682-A(L)(SD)

Dear Ms. Husband:

Reference is made to your applications dated May 18, 1994 and June 16, 1994 to increase the acreage of the existing 160-acre non-standard gas spacing and proration unit in the Bluit-San Andres Associated Pool comprising the SW/4 of Section 18, Township 8 South, Range 38 East, NMPM, Roosevelt County, New Mexico, which was approved by Division Administrative Order NSP-1682, dated February 24, 1994, by adding the W/2 NW/4 of said Section 18 to said non-standard gas spacing and proration unit. Said Order NSP-1682 recognized the dedication of the 160-acre unit to the Bluit "18" Federal Well No. 11 (API No. **30-041-20854**), located at a standard gas well location 1980 feet from the South and West lines (Unit K) of said Section 18.

It is our understanding that such acreage expansion can be viewed as prudent development of Bluit-San Andres gas production to include this additional acreage which corresponds to the recompletion of and subsequent classification of its Bluit "18-E" Federal Well No. 5 (API No. **30-041-20176**), located at an unorthodox gas well location 2086 feet from the North line and 554 feet from the West line (Unit E) of said Section 18 as a gas well in the Bluit-San Andres Associated Pool.

By authority granted me under the provisions of **Rule 4(b)** of the "*General Rules and Regulations for the Associated Oil and Gas Pools of Northwest and Southeast New Mexico/Special Rules and Regulations Bluit-San Andres Associated Pool*", as promulgated by Division Order No. R-5353, as amended, the following described 280-acre non-standard gas spacing and proration unit is hereby approved:

Administrative Order NSP-1682-A(L)(SD)
Plains Petroleum Operating Company
April 6, 1995
Page 2


ROOSEVELT COUNTY, NEW MEXICO
TOWNSHIP 8 SOUTH, RANGE 38 EAST, NMPM
Section 18: W/2 NW/4 and SW/4.

Further, under the authority granted me under the provisions of **Rule 2(c)** of said special rules and regulations the resulting unorthodox gas well location for the Bluitt "18-E" Federal Well No. 5, as described above, is hereby approved.

The operator of the subject 240-acre unit is further authorized to simultaneously dedicate gas production from the Bluitt-San Andres Associated Pool from both the Bluitt "18-E" Federal Well No. 5 and Bluitt "18" Federal Well No. 11 with allowable to be assigned thereto in accordance with all applicable special rules and regulations based upon the unit size of 280 acres.

Said original Administrative Order NSP-1682 shall be placed in abeyance until further notice.

Sincerely,



William J. LeMay
Director

WJL/MES/kv

cc: Oil Conservation Division - Hobbs
US Bureau of Land Management - Roswell
File: NSP-1682 ✓

CMD :
OG5SECT

ONGARD
INQUIRE LAND BY SECTION

12/18/00 13:31:10
OGOMES -TQDC
PAGE NO: 1

Sec : 18 Twp : 08S Rng : 38E Section Type : NORMAL

D 40.00 Federal owned	C 40.00 Federal owned	B 40.00 Fee owned	A 40.00 Fee owned
E 40.00 Federal owned A	F 40.00 Federal owned	G 40.00 Fee owned	H 40.00 Fee owned A

PF01 HELP PF02 PF03 EXIT PF04 GoTo PF05 PF06

PF07 BKWD PF08 FWD PF09 PRINT PF10 SDIV PF11 PF12

CMD :
OG5SECTONGARD
INQUIRE LAND BY SECTION12/18/00 13:31:14
OGOMES -TQDC
PAGE NO: 2

Sec : 18 Twp : 08S Rng : 38E Section Type : NORMAL

L 40.00	K 40.00	J 40.00	I 40.00
Federal owned	Federal owned	Federal owned	Federal owned
A	A		
M 40.00	N 40.00	O 40.00	P 40.00
Federal owned	Federal owned	Federal owned	Federal owned
A	A	A	A

PF01 HELP
PF07 BKWDPF02
PF08 FWDPF03 EXIT
PF09 PRINTPF04 GoTo
PF10 SDIVPF05
PF11PF06
PF12

CMD :
OG6IWCM

ONGARD
INQUIRE WELL COMPLETIONS

12/18/00 13:31:39
OGOMES -TQDC

API Well No : 30 41 20176 Eff Date : 03-01-2000 WC Status : A
Pool Idn : 6880 BLUITT;SAN ANDRES (ASSOCIATED)
OGRID Idn : 148967 SAGA PETROLEUM LIMITED LIABILITY CO.
Prop Idn : 25449 BLUITT 18 E FEDERAL

Well No : 005
GL Elevation: 4004

	U/L	Sec	Township	Range	North/South	East/West	Prop/Act (P/A)
	---	---	-----	-----	-----	-----	-----
B.H. Locn : E	18	08S	38E	FTG 2086 F N	FTG 554 F W		P

Lot Identifier:
Dedicated Acre:
Lease Type : F
Type of consolidation (Comm, Unit, Forced Pooling - C/U/F/O) :

M0025: Enter PF keys to scroll

PF01 HELP	PF02	PF03 EXIT	PF04 GoTo	PF05	PF06
PF07	PF08	PF09	PF10 NEXT-WC	PF11 HISTORY	PF12 NXTREC

CMD :
OG6IWCM

ONGARD
INQUIRE WELL COMPLETIONS

12/18/00 13:32:24
OGOMES -TQDC

API Well No : 30 41 20161 Eff Date : 03-01-2000 WC Status : A
Pool Idn : 6880 BLUITT;SAN ANDRES (ASSOCIATED)
OGRID Idn : 148967 SAGA PETROLEUM LIMITED LIABILITY CO.
Prop Idn : 25450 BLUITT SAN ANDRES 18 FEDERAL

Well No : 012
GL Elevation: 3985

	U/L	Sec	Township	Range	North/South	East/West	Prop/Act (P/A)
	---	---	-----	-----	-----	-----	-----
B.H. Locn : L	18	08S	38E	FTG 1980	F S FTG	660 F W	A
Lot Identifier:							
Dedicated Acre:							
Lease Type : F							
Type of consolidation (Comm, Unit, Forced Pooling - C/U/F/O) :							

M0025: Enter PF keys to scroll

PF01 HELP	PF02	PF03 EXIT	PF04 GoTo	PF05	PF06
PF07	PF08	PF09	PF10 NEXT-WC	PF11 HISTORY	PF12 NXTREC

CMD :
OG6IWCM

ONGARD
INQUIRE WELL COMPLETIONS

12/18/00 13:32:36
OGOMES -TQDC

API Well No : 30 41 20854 Eff Date : 03-01-2000 WC Status : A
Pool Idn : 6880 BLUITT;SAN ANDRES (ASSOCIATED)
OGRID Idn : 148967 SAGA PETROLEUM LIMITED LIABILITY CO.
Prop Idn : 25448 BLUITT 18 FEDERAL

Well No : 011
GL Elevation: 3987

	U/L	Sec	Township	Range	North/South	East/West	Prop/Act (P/A)
	---	---	-----	-----	-----	-----	-----
B.H. Locn : K	18	08S	38E	FTG 1980 F S	FTG 1980 F W		A
Lot Identifier:							
Dedicated Acre:							
Lease Type : F							
Type of consolidation (Comm, Unit, Forced Pooling - C/U/F/O) :							

M0025: Enter PF keys to scroll

PF01 HELP	PF02	PF03 EXIT	PF04 GoTo	PF05	PF06
PF07	PF08	PF09	PF10 NEXT-WC	PF11 HISTORY	PF12 NXTREC

CMD : ONGARD 12/18/00 13:32:47
OG6IWCM INQUIRE WELL COMPLETIONS OGOMES -TQDC

API Well No : 30 41 20182 Eff Date : 03-31-2000 WC Status : P
Pool Idn : 6880 BLUITT;SAN ANDRES (ASSOCIATED)
OGRID Idn : 17805 PLAINS PETROLEUM OPER CO
Prop Idn : 25323 BLUITT SA 18 FEDERAL

Well No : 013
GL Elevation: 4000

	U/L	Sec	Township	Range	North/South	East/West	Prop/Act (P/A)
	---	---	-----	-----	-----	-----	-----
B.H. Locn : M	18	08S	38E	FTG	660 F S	FTG 660 F W	P
Lot Identifier:							
Dedicated Acre:							
Lease Type : F							
Type of consolidation (Comm, Unit, Forced Pooling - C/U/F/O) :							

M0025: Enter PF keys to scroll

PF01 HELP	PF02	PF03 EXIT	PF04 GoTo	PF05	PF06
PF07	PF08	PF09	PF10 NEXT-WC	PF11 HISTORY	PF12 NXTREC

API Well No : 30 41 20855 Eff Date : 03-01-2000 WC Status : T
Pool Idn : 6880 BLUITT;SAN ANDRES (ASSOCIATED)
OGRID Idn : 148967 SAGA PETROLEUM LIMITED LIABILITY CO.
Prop Idn : 25450 BLUITT SAN ANDRES 18 FEDERAL

Well No : 014
GL Elevation: 3989

	U/L	Sec	Township	Range	North/South	East/West	Prop/Act (P/A)
	---	---	-----	-----	-----	-----	-----
B.H. Locn : N	18	08S	38E	FTG	660 F S	FTG 1980 F W	A

Lot Identifier:
Dedicated Acre: 80.00
Lease Type : F
Type of consolidation (Comm, Unit, Forced Pooling - C/U/F/O) :

M0025: Enter PF keys to scroll

PF01 HELP	PF02	PF03 EXIT	PF04 GoTo	PF05	PF06
PF07	PF08	PF09	PF10 NEXT-WC	PF11 HISTORY	PF12 NXTREC

CMD : ONGARD 12/18/00 13:33:02
 OG6ACRE C102-DEDICATE ACREAGE OGOMES -TQDC
 Page No : 1

API Well No : 30 41 20855 Eff Date : 08-01-1994
 Pool Idn : 6880 BLUITT;SAN ANDRES (ASSOCIATED)
 Prop Idn : 25450 BLUITT SAN ANDRES 18 FEDERAL Well No : 014
 Spacing Unit : 44821 OCD Order : Simultaneous Dedication:
 Sect/Twp/Rng : Acreage : 80.00 Revised C102? (Y/N) :
 Dedicated Land:

S	Base	U/L	Sec	Twp	Rng	Acreage	L/W	Ownership	Lot	Idn
	M	18	08S	38E	40.00	N	FD			
	N	18	08S	38E	40.00	N	FD			

E0005: Enter data to modify or PF keys to scroll

PF01 HELP PF02 PF03 EXIT PF04 GoTo PF05 PF06 CONFIRM
 PF07 BKWD PF08 FWD PF09 PF10 LAND PF11 NXTSEC PF12 RECONF