

McElvain Oil & Gas Properties, Inc.

INDEPENDENCE PLAZA  
1050 17<sup>TH</sup> STREET, SUITE 1800  
DENVER, COLORADO 80265

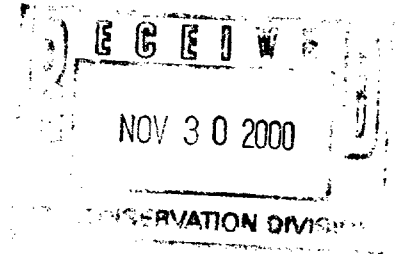
JOHN D. STEUBLE  
ENGINEERING MANAGER  
E.mail [johns@mcelvainoilandgas.com](mailto:johns@mcelvainoilandgas.com)

TELEPHONE 303-893-0933 EXT.302  
FAX 303-893-0914

NSL 12/20/00  
33931443

November 28, 2000

New Mexico Oil Conservation Division  
2040 South Pacheco  
Santa Fe, New Mexico 87505



RE: Application for Administrative Approval  
Unorthodox Well Location  
Naomi Com #1  
Blanco Mesaverde  
SW/4, Section 25, T25N, R3W  
Rio Arriba Co., New Mexico

Gentlemen:

McElvain Oil and Gas Properties, Inc. requests administrative approval of this non standard footage location pursuant to Rule 104.F(2). This well was originally permitted and drilled as a West Lindirith Gallup Dakota test. The well was completed and subsequently plugged and abandoned. McElvain proposes to re-enter the well and complete in the Mesaverde. The footage of the well does not meet the set back requirements for the Blanco Mesaverde Pool from the west line of the proration unit boundary.

As required by Rule 104.F(3) the following items are attached:

- A C-102 showing the well location and proposed spacing unit.
- A plat showing offset Blanco Mesaverde spacing units or leases if the sections are not spaced.
- A list of the operators or lessee of record for the offsetting proration units with their addresses.

In accordance with Rule 104.F(4) and Rule 1207(A)(5), a complete copy of this application was sent by certified mail-return receipt, on the same date as this application to the operators/lessees on the attached list. A copy of the cover letter is attached

Sincerely,

John D. Steuble  
Engineering Manager

Cc: New Mexico Oil Conservation Division  
1000 Rio Brazos Road  
Aztec, NM 87410

District I  
1625 N. French Dr., Hobbs, NM 88240

District II  
811 South First, Artesia, NM 88210

District III  
1000 Rio Brazos Rd., Aztec, NM 87410

District IV  
2040 South Pacheco, Santa Fe, NM 87505

State of New Mexico  
Energy, Minerals & Natural Resources Department

OIL CONSERVATION DIVISION  
2040 South Pacheco  
Santa Fe, NM 87505

Form C-102  
Revised August 15, 2000

Submit to Appropriate District Office  
State Lease - 4 Copies  
Fee Lease - 3 Copies

☐ AMENDED REPORT

WELL LOCATION AND ACREAGE DEDICATION PLAT

<sup>1</sup> API Number 30-039-24222	<sup>2</sup> Pool Code 72319	<sup>3</sup> Pool Name Blanco Mesaverde
<sup>4</sup> Property Code	<sup>5</sup> Property Name Naomi Com	<sup>6</sup> Well Number 1
<sup>7</sup> OGRID No. 22044	<sup>8</sup> Operator Name McElvain Oil & Gas Properties, Inc.	<sup>9</sup> Elevation 7077'

<sup>10</sup> Surface Location


UL or lot no.	Section	Township	Range	Lot Idn	Feet from the	North/South line	Feet from the	East/West line	County
L	25	25N	3W		1650	South	450	West	Rio Arriba

<sup>11</sup> Bottom Hole Location If Different From Surface

UL or lot no.	Section	Township	Range	Lot Idn	Feet from the	North/South line	Feet from the	East/West line	County

<sup>12</sup> Dedicated Acres 320	<sup>13</sup> Joint or Infill N	<sup>14</sup> Consolidation Code	<sup>15</sup> Order No.
--------------------------------------	------------------------------------	----------------------------------	-------------------------

NO ALLOWABLE WILL BE ASSIGNED TO THIS COMPLETION UNTIL ALL INTERESTS HAVE BEEN CONSOLIDATED OR A NON-STANDARD UNIT HAS BEEN APPROVED BY THE DIVISION

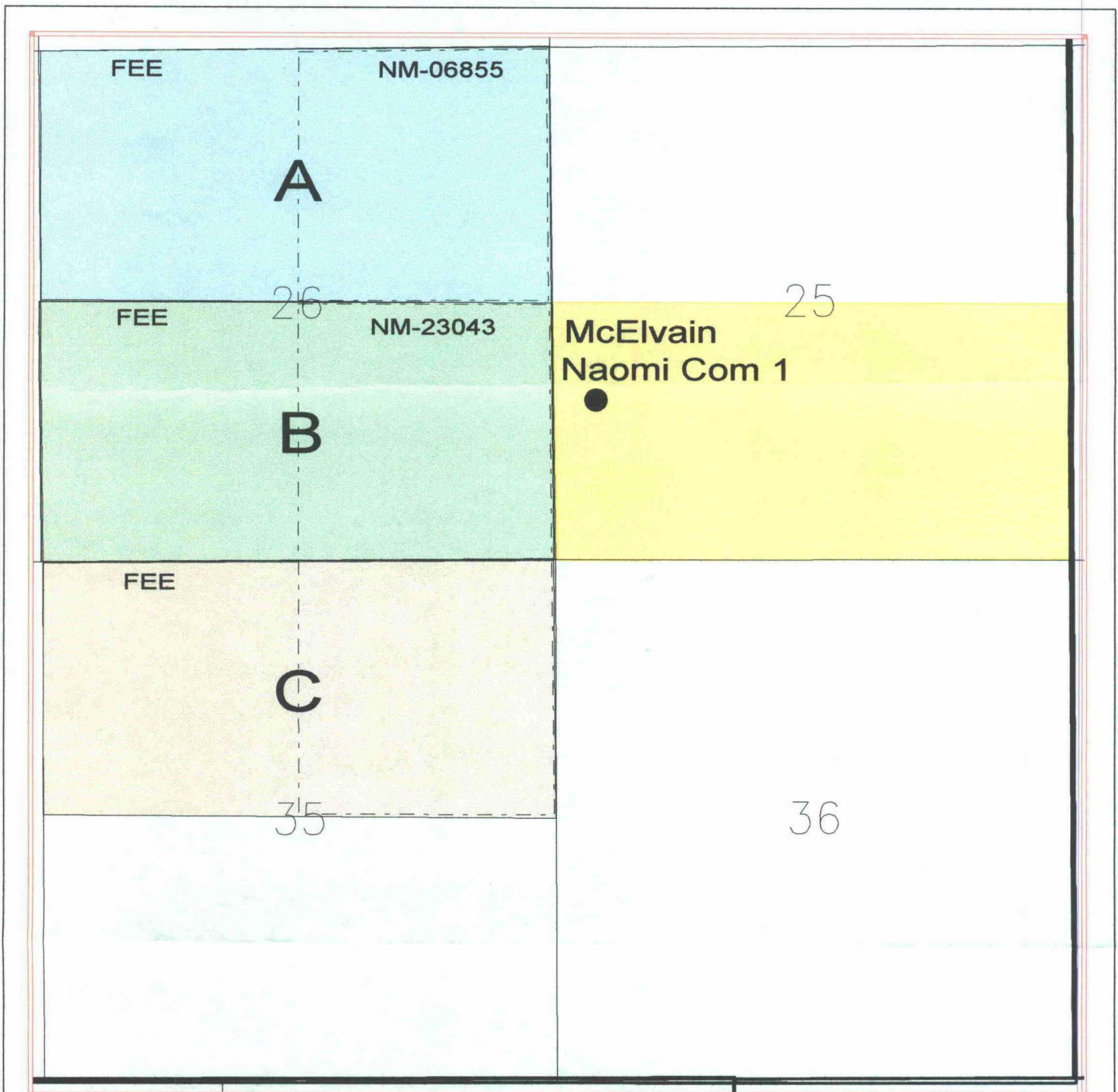
<sup>16</sup>				<sup>17</sup> OPERATOR CERTIFICATION I hereby certify that the information contained herein is true and complete to the best of my knowledge and belief.  Signature John D. Steuble Printed Name Engineering Manager Title November 20, 2000 Date
				<sup>18</sup> SURVEYOR CERTIFICATION I hereby certify that the well location shown on this plat was plotted from field notes of actual surveys made by me or under my supervision, and that the same is true and correct to the best of my belief.  Date of Survey Signature and Seal of Professional Surveyor: This location originally surveyed by R. Howard Daggett on April 30, 1988.  The location was not resurveyed Certificate Number

450'

1650'

FEE

NM105189



**LEGEND**

TRACT A: Dugan Production Co

TRACT B: Schalk Development Co  
The John E. Rouse Trust  
Dugan Production Co  
Hixon Development Co  
Rio Chama Petroleum

TRACT C: W. M. Galaway  
Rio Chama Petroleum



McElvain Oil & Gas Properties, Inc.

UNORTHODOX LOCATION  
NAOMI COM #1  
NW SW Sec 25, T25N-R3W

11/27/00

Scale 1:17956.94

nmk

Names and Addresses of Lessees for Notice Purposes  
Unorthodox Location  
Naomi Com #1  
NW SW Section 25, T25N-R3W  
Rio Arriba County, New Mexico

Schalk Development Company  
P.O. Box 25825  
Albuquerque, NM 87125

The John E. Rouse Marital Trust  
P.O. Box 408  
Cheyenne, WY 82003

Rio Chama Petroleum, Inc.  
P.O. Box 3027  
Pagosa Springs, CO 81147

Dugan Production Company  
P.O. Box 420  
Farmington, NM 87499-420

Hixon Development Company  
P.O. Box 2810  
Farmington, NM 87499

W.M. Galaway  
Petroleum Plaza Building  
Farmington, NM 87401

**McElvain Oil & Gas Properties, Inc.**

**INDEPENDENCE PLAZA**

**1050 17<sup>TH</sup> STREET, SUITE 1800**

**DENVER, COLORADO 80265**

**JOHN D. STEUBLE  
ENGINEERING MANAGER**

**TELEPHONE 303-893-0933 EXT.302  
FAX 303-893-0914**

---

**SENT CERTIFIED MAIL – RETURN RECEIPT REQUESTED**

November 28, 2000

Schalk Development Company  
P.O. Box 25825  
Albuquerque, NM 87125


Re: Application for Administrative Approval  
Unorthodox Well Location  
Naomi Com #1  
Gallup/Dakota  
SW/4, Section 25-T25N-R3W  
Rio Arriba Co., New Mexico

To All Interested Parties:

McElvain Oil & Gas Properties, Inc. had made application to the New Mexico Oil Conservation Division for administrative approval of the above referenced unorthodox well location. In accordance with Rule 104.F (4) and 1207.A (5), we are advising you of this application as the lessee/operator of an offsetting spacing unit. A copy of the application is attached for your review. If you have no objection to the application, please sign the attached waiver letter and return to the NMOC in the enclosed self-addressed stamped envelope. If you do not sign the waiver or enter an objection within twenty (20) days, the Division Director may approve this application.

Please contact the undersigned at the letterhead telephone number if you have any questions.

Sincerely,



John D. Steuble  
Engineering Manager

Enclosures

CMD :  
OG5SECT

ONGARD  
INQUIRE LAND BY SECTION

12/29/00 10:42:21  
OGOMES -TP8Y  
PAGE NO: 1

Sec : 25 Twp : 25N Rng : 03W Section Type : NORMAL

D 40.00	C 40.00	B 40.00	A 40.00
Federal owned	Federal owned	Federal owned	Federal owned
E 40.00	F 40.00	G 40.00	H 40.00
Federal owned	Federal owned	Federal owned	Federal owned

PF01 HELP  
PF07 BKWD

PF02  
PF08 FWD

PF03 EXIT  
PF09 PRINT

PF04 GoTo  
PF10 SDIV

PF05  
PF11

PF06  
PF12

CMD :  
OG5SECT

ONGARD  
INQUIRE LAND BY SECTION

12/29/00 10:42:28  
OGOMES -TP8Y  
PAGE NO: 2

Sec : 25 Twp : 25N Rng : 03W Section Type : NORMAL

L 40.00	K 40.00	J 40.00	I 40.00
Federal owned	Federal owned	Federal owned	Federal owned
A			
M 40.00	N 40.00	O 40.00	P 40.00
Federal owned	Federal owned	Federal owned	Federal owned

PF01 HELP	PF02	PF03 EXIT	PF04 GoTo	PF05	PF06
PF07 BKWD	PF08 FWD	PF09 PRINT	PF10 SDIV	PF11	PF12

CMD : ONGARD  
OG6IWCM INQUIRE WELL COMPLETIONS

12/29/00 10:42:35  
OGOMES -TP8Y

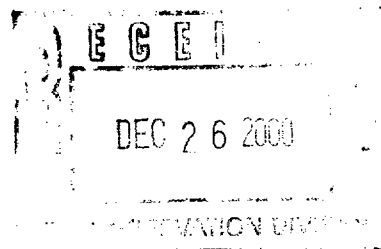
API Well No : 30 39 24222 Eff Date : 12-09-1998 WC Status : P  
Pool Idn : 39189 LINDRITH GALLUP-DAKOTA, WEST  
OGRID Idn : 22044 MCELVAIN OIL AND GAS PROPERTIES INC  
Prop Idn : 6671 WYNONA

Well No : 001  
GL Elevation: 7077

	U/L	Sec	Township	Range	North/South	East/West	Prop/Act (P/A)
	---	---	-----	-----	-----	-----	-----
B.H. Locn : L	25	25N	03W	FTG 1650	F S FTG 450	F W	P
Lot Identifier:							
Dedicated Acre:							
Lease Type : P							
Type of consolidation (Comm, Unit, Forced Pooling - C/U/F/O) :							

M0025: Enter PF keys to scroll

PF01 HELP	PF02	PF03 EXIT	PF04 GoTo	PF05	PF06
PF07	PF08	PF09	PF10 NEXT-WC	PF11 HISTORY	PF12 NXTREC



Oil Conservation Division  
2040 S. Pacheco  
Santa Fe, NM 87505

Attn: Lori Wrotenbery


Re: Application For Administrative Approval  
Unorthodox Well Location  
Naomi Com #1  
Gallup/Dakota  
SW/4 Section 25-T25N-R3W  
Rio Arriba Co., New Mexico

We have no objection to the above referenced unorthodox well location.

COMPANY: W M Galloway  
BY: W M GALLOWAY  
TITLE: Owner  
DATE: 12-21-00

NSL-4538

Oil Conservation Division  
2040 S. Pacheco  
Santa Fe, NM 87505



Attn: Lori Wrotenbery

Re: Application For Administrative Approval  
Unorthodox Well Location  
Naomi Com #1  
Gallup/Dakota  
SW/4 Section 25-T25N-R3W  
Rio Arriba Co., New Mexico

We have no objection to the above referenced unorthodox well location.

COMPANY: Dugan Production Corp  
BY: John Alexander  
TITLE: V.P.  
DATE: 12/5/2000

Oil Conservation Division  
2040 S. Pacheco  
Santa Fe, NM 87505

RECEIVED  
OIL CONSERVATION DIVISION  
DEC 11 2000

Attn: Lori Wrotenberg

Re: Application For Administrative Approval  
Unorthodox Well Location  
Naomi Com #1  
Gallup/Dakota  
SW/4 Section 25-T25N-R3W  
Rio Arriba Co., New Mexico

We have no objection to the above referenced unorthodox well location.

COMPANY: Rio Chama Petroleum  
BY: David C. Parker  
TITLE: V. Pres.  
DATE: 12/1/00