

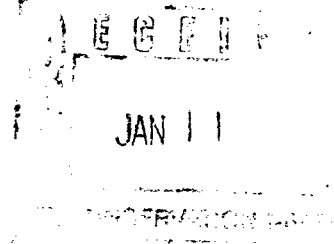
102236811

NSL

1/31/01

JOHN H. HENDRIX CORPORATION**MAILING ADDRESS****P.O. BOX 3040****MIDLAND, TX 79702-3040****(915) 684-6631****FAX (915) 684-7317****110 N. MARIENFELD, SUITE 400****MIDLAND, TEXAS 79701-4412**

January 4, 2001



Lori Wrotenbery, Director
Oil Conservation Division
New Mexico Department of Energy,
Minerals and Natural Resources
2040 South Pacheco Street
Santa Fe, New Mexico 87505

RE: Application of John H. Hendrix
Corporation for Administrative
Approval of an Unorthodox Oil
Well Location for its Weatherly
"21" Well No. 2 at a point 800'
from the North Line and 2450'
from the East Line Section 21,
Township 22 South, Range 37
East, NMPM, Lea County, N.M.

Dear Ms. Wrotenbery:

John H. Hendrix Corporation hereby seeks administrative approval of an unorthodox oil well location for its Weatherly "21" Well No. 2 to be drilled and completed in the Wantz (Fusselman) Pool at a location 800 feet from the North line and 2450 feet from the East line (Unit B) of Section 21, Township 21 South, Range 37 East, NMPM, Lea County, New Mexico.

To support this request we submit the following information:

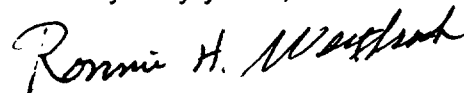
1. John H. Hendrix Corporation is seeking a permit to drill and complete the referenced oil well on our Weatherly "21" Lease which consists of the NW/4 and W/2 of the NE/4. The desired location is 190 feet from the West line of the 40 acre Unit B. This location is necessary because it is based on seismic interpretation. It is noted that this location is 800 feet from the lease line and does not affect offset leases. Notice of this application is being sent to offset operators as a courtesy.

January 4, 2001

2. The Weatherly "21" No. 2 as staked would be located 800 feet from North line and 1130 feet from the East line of the Weatherly "21" Lease and 800 feet from North line and 2450 feet from East line of Section 21, Township 21 South, Range 37 East.
3. John H. Hendrix Corporation's entire lease consists of 240 acres with royalty interest being uniform under these 240 acres.
4. NMOCD Form C-102 for the Weatherly "21" No. 2.
5. Plats of Section 21 with the Weatherly "21" Lease outlined and offset operators noted.
6. Copy of letter sent (by Certified Mail) to Offset Operators of the Weatherly "21" Lease.

Your attention to this application is appreciated.

Very truly yours,



Ronnie H. Westbrook
Vice President

RHW/ah

Attachments

cc: Oil Conservation Division - Hobbs Office

DISTRICT I
P.O. Box 1990, Hobbs, NM 88241-1990

DISTRICT II
P.O. Drawer DD, Artesia, NM 88211-0719

DISTRICT III
1000 Rio Brazos Rd., Aztec, NM 87410

DISTRICT IV
P.O. BOX 2088, SANTA FE, N.M. 87504-2088

State of New Mexico
Energy, Minerals and Natural Resources Department

Form C-102
Revised February 10, 1994
Submit to Appropriate District Office
State Lease - 4 Copies
Fee Lease - 3 Copies

OIL CONSERVATION DIVISION

P.O. Box 2088
Santa Fe, New Mexico 87504-2088

☐ AMENDED REPORT

WELL LOCATION AND ACREAGE DEDICATION PLAT

API Number	Pool Code 62710	Pool Name Wantz (Fusselman)
Property Code 26644	Property Name WEATHERLY 21	Well Number 2
OGRID No. 012024	Operator Name JOHN H. HENDRIX CORP.	Elevation 3443

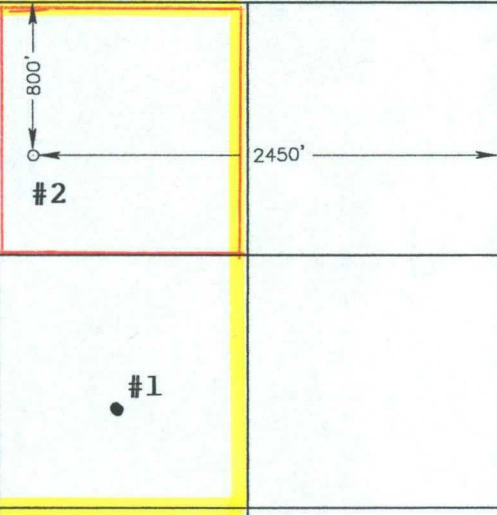
Surface Location

UL or lot No.	Section	Township	Range	Lot Idn	Feet from the	North/South line	Feet from the	East/West line	County
B	21	21S	37 E		800	NORTH	2450	EAST	LEA

Bottom Hole Location If Different From Surface

UL or lot No.	Section	Township	Range	Lot Idn	Feet from the	North/South line	Feet from the	East/West line	County
Dedicated Acres 40	Joint or Infill	Consolidation Code	Order No.						

NO ALLOWABLE WILL BE ASSIGNED TO THIS COMPLETION UNTIL ALL INTERESTS HAVE BEEN CONSOLIDATED
OR A NON-STANDARD UNIT HAS BEEN APPROVED BY THE DIVISION

	OPERATOR CERTIFICATION I hereby certify the the information contained herein is true and complete to the best of my knowledge and belief. <i>Ronnie H. Westbrook</i> Signature Ronnie H. Westbrook Printed Name Vice President Title January 4, 2001 Date	
	SURVEYOR CERTIFICATION I hereby certify that the well location shown on this plat was plotted from field notes of actual surveys made by me or under my supervision and that the same is true and correct to the best of my belief. NOVEMBER 29, 2000 Date Surveyed Signature & Seal of Professional Surveyor <i>Ronald E. Eidson</i> 00-11-1541 Certificate No. RONALD E. EIDSON 3239 GARY EIDSON 12641	

JOHN H. HENDRIX CORPORATION



MAILING ADDRESS
P.O. BOX 3040
MIDLAND, TX 79702-3040

(915) 684-6631
FAX (915) 684-7317
110 N. MARIENFELD, SUITE 400
MIDLAND, TEXAS 79701-4412

January 4, 2001

VIA CERTIFIED MAIL

OFFSET OPERATORS
(List of Operators Attached)

RE: Application for an Unorthodox Location
Weatherly "21" No. 2
Wantz (Fusselman) Oil Pool
Section 21, T21S, - R37E
Lea County, New Mexico

Gentlemen:

Enclosed is a copy of the above-referenced application which was filed with the Oil Conservation Division on this date by John H. Hendrix Corporation for administrative approval of an unorthodox well location for its Weatherly "21" Well No. 2 located 800 feet from the North line and 2450 feet from the East line, Section 21, Township 21 South, Range 37 East, NMPM, Lea County, New Mexico.

As an offset operator, you may object to this application. Objections must be filed in writing at the Division's Santa Fe Office within twenty days from the date this notice was sent to you. If no objection is received within twenty days after the Division Director receives this application, the unorthodox location may be approved.

Very truly yours,

A handwritten signature in cursive script that reads 'Ronnie H. Westbrook'.

Ronnie H. Westbrook
Vice President

RHW/ah

Enclosures

**WEATHERLY "21" NO. 2
SECTION 21, T21S - R37E, B
LEA COUNTY, NEW MEXICO**

RE: Application for Unorthodox Location

Notification of Offset Operators

Conoco Inc.
10 Desta Drive, Suite 100W
Midland, TX 79705

Cross Timbers Operating Company
3000 N. Garfield, Suite 250
Midland, TX 79705

CMD :
OG5SECT

ONGARD
INQUIRE LAND BY SECTION

02/07/01 14:34:15
OGOMES -TPXJ
PAGE NO: 1

Sec : 21 Twp : 22S Rng : 37E Section Type : NORMAL

D 40.00 Fee owned U A	C 40.00 Fee owned U A	B 40.00 Fee owned U A	A 40.00 Fee owned U P P
E 40.00 Fee owned U A	F 40.00 Fee owned U A	G 40.00 Fee owned U A	H 40.00 Fee owned U A

PF01 HELP
PF07 BKWD

PF02
PF08 FWD

PF03 EXIT
PF09 PRINT

PF04 GoTo
PF10 SDIV

PF05
PF11

PF06
PF12

CMD :
OG5SECT

ONGARD
INQUIRE LAND BY SECTION

02/07/01 14:34:19
OGOMES -TPXJ
PAGE NO: 2

Sec : 21 Twp : 22S Rng : 37E Section Type : NORMAL

L 40.00 Fee owned U A	K 40.00 Fee owned U A	J 40.00 Fee owned U A A	I 40.00 Fee owned U A
M 40.00 CS B00148 0007 ROBERT L PARKER U 01/15/41 A	N 40.00 Fee owned U P A	O 40.00 Federal owned U A	P 40.00 Federal owned U A

PF01 HELP	PF02	PF03 EXIT	PF04 GoTo	PF05	PF06
PF07 BKWD	PF08 FWD	PF09 PRINT	PF10 SDIV	PF11	PF12

LEA

Pool

WANTZ

FUSSELMAN

TOWNSHIP

21 South Range

37 East

NMP M

A 6x6 grid with numbers 1 through 36. The numbers are arranged in a boustrophedon pattern, starting from the top right (1) and moving left, then down to the next row and starting from the left (7), and so on. A 2x2 square is highlighted in the center of the grid, covering the cells containing numbers 16, 15, 21, and 22. The highlighted square is formed by a thick black border.

Description: NE/4 Sec. 21 (R-6328, 5-1-80)



NEW MEXICO ENERGY, MINERALS and NATURAL RESOURCES DEPARTMENT

GARY E. JOHNSON

Governor

Jennifer A. Salisbury

Cabinet Secretary

Lori Wrotenbery

Director

Oil Conservation Division

February 7, 2001

John H. Hendrix Corporation

P. O. Box 3040

Midland, Texas 79702-3040

Attention: Ronnie H. Westbrook
Vice-President

Re: *Administrative application for an unorthodox Fusselman oil well location within a proposed standard 40-acre oil spacing and proration unit comprising the NW/4 NE/4 (Unit B) of Section 21, Township 21 South, Range 37 East, NMPM, Wantz-Fusselman Pool, Lea County, New Mexico, for the Weatherly "21" Well No. 2 to be drilled 800 feet from the North line and 2450 feet from the East line of Section 21.*

Dear Mr. Westbrook:

To complete the subject application, please provide me with adequate geological data to support subparagraph No. 1 on the cover page of your request.


Thank you.

Sincerely,

Michael E. Stogner
Chief Hearing Officer/Engineer

cc: New Mexico Oil Conservation Division - Hobbs
William F. Carr, Legal Counsel for John H. Hendrix Corporation - Santa Fe

JOHN H. HENDRIX CORPORATION



MAILING ADDRESS
P.O. BOX 3040
MIDLAND, TX 79702-3040

(915) 684-6631
FAX (915) 684-7317
110 N. MARIENFELD, SUITE 400
MIDLAND, TEXAS 79701-4412

February 15, 2001

RECEIVED

20

New Mexico Oil Conservation Division
Attn: Mr. Michael E. Stogner
1220 South St. Francis Dr.
Santa Fe, New Mexico 87505

RE: Weatherly "21" No. 2
Lea County, New Mexico

Dear Mr. Stogner:

As per your attached letter, please find enclosed the seismic data you requested.

If you have any questions, please call. Thank you for your consideration in this matter.

Yours very truly,

A handwritten signature in black ink, appearing to read "Ronnie H. Westbrook". The signature is fluid and cursive.

Ronnie H. Westbrook
Vice President

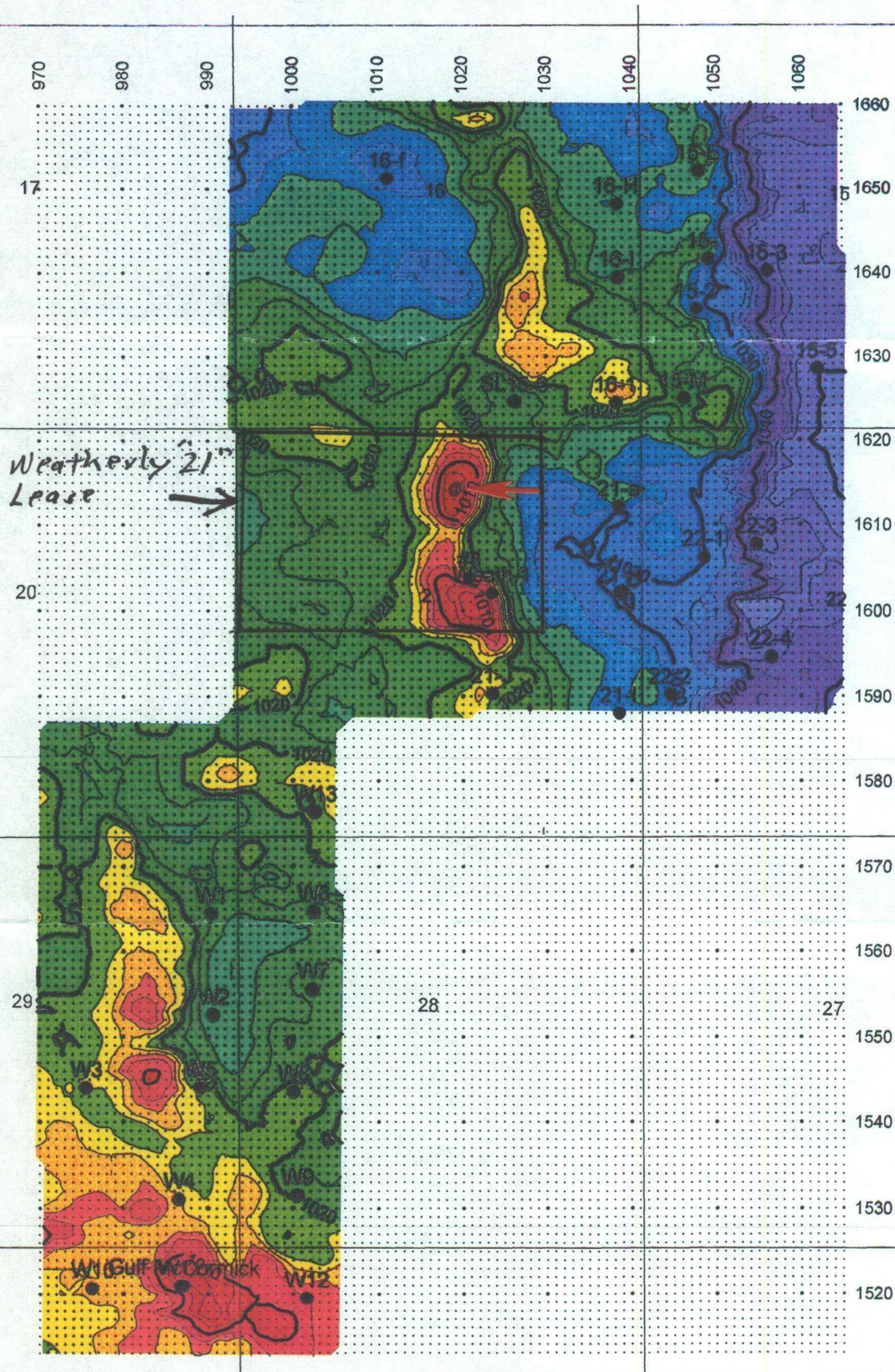
RHW/ah

Enclosure


Unconformity Time Map

Map Scale: 1 inch = 2000 ft.

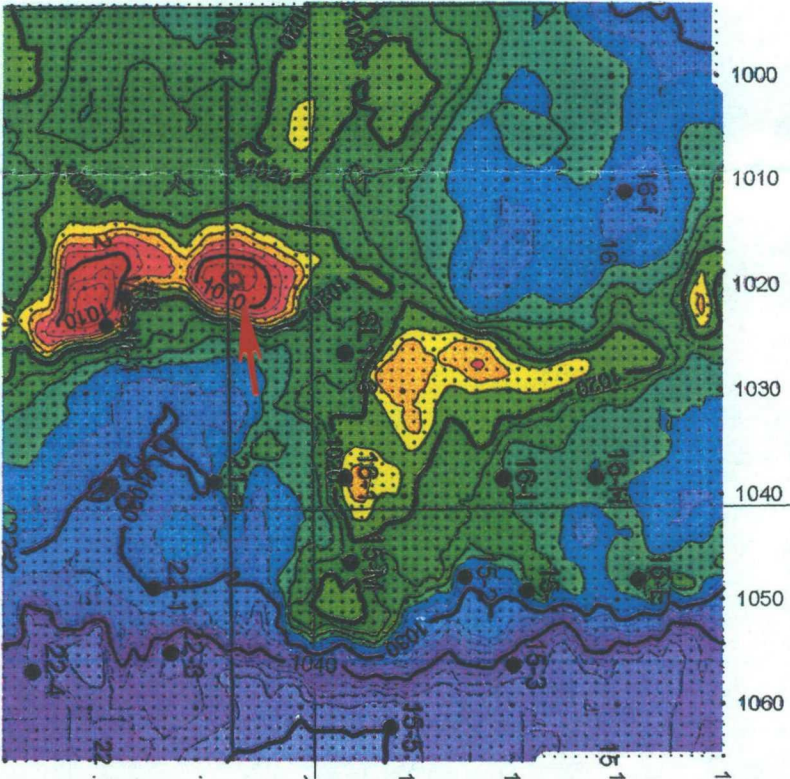
Contour interval = 2ms (approx 15 ft.)



Line 1614
Project Eum16-21



Unconformity
Montoya
Simpson





NEW MEXICO ENERGY, MINERALS and NATURAL RESOURCES DEPARTMENT

GARY E. JOHNSON
Governor
Jennifer A. Salisbury
Cabinet Secretary

Lori Wrotenbery
Director
Oil Conservation Division

February 7, 2001

John H. Hendrix Corporation
P. O. Box 3040
Midland, Texas 79702-3040

Attention: Ronnie H. Westbrook
Vice-President

Re: *Administrative application for an unorthodox Fusselman oil well location within a proposed standard 40-acre oil spacing and proration unit comprising the NW/4 NE/4 (Unit B) of Section 21, Township 21 South, Range 37 East, NMPM, Wantz-Fusselman Pool, Lea County, New Mexico, for the Weatherly "21" Well No. 2 to be drilled 800 feet from the North line and 2450 feet from the East line of Section 21.*

Dear Mr. Westbrook:

To complete the subject application, please provide me with adequate geological data to support subparagraph No. 1 on the cover page of your request.

Thank you.

Sincerely,

Michael E. Stogner
Chief Hearing Officer/Engineer

FEB 13 2001

cc: New Mexico Oil Conservation Division - Hobbs
William F. Carr, Legal Counsel for John H. Hendrix Corporation - Santa Fe

CMD : ONGARD 05/08/01 11:10:06
OG6C101 C101-APPLICATION FOR PERMIT TO DRILL OGOMES -TPZI

OGRID Idn : 12024 API Well No: 30 25 35523 APD Status(A/C/P): A
Opr Name, Addr: JOHN H HENDRIX CORP Aprvl/Cncl Date : 04-24-2001
PO BOX 3040
MIDLAND, TX 79702-3040

Prop Idn: 26644 WEATHERLY 21 Well No: 2

	U/L	Sec	Township	Range	Lot	Idn	North/South	East/West
	---	---	-----	-----	-----	-----	-----	-----
Surface Locn	: B	21	21S	37E			FTG 800 F N	FTG 2450 F E
OCD U/L	: B		API County	: 25				

Work typ(N/E/D/P/A) : N Well typ(O/G/M/I/S/W/C): O Cable/Rotary (C/R) : F
Lease typ(F/S/P/N/J/U/I): P Ground Level Elevation : 3443

State Lease No: Multiple Comp (S/M/C) : S
Prpsd Depth : 7600 Prpsd Frmtn : FUSSELMAN

E0009: Enter data to modify record

PF01 HELP	PF02	PF03 EXIT	PF04 GoTo	PF05	PF06 CONFIRM
PF07	PF08	PF09 PRINT	PF10 C102	PF11 HISTORY	PF12