

105128740

NSL

3/7/01

MERRION

OIL & GAS

February 13, 2001

Mr. Michael E. Stogner
New Mexico Oil Conservation Division
2040 S. Pacheco St.
Santa Fe, New Mexico 87505

**RE: Application of Merrion Oil & Gas
Non-Standard Location
Bartens Park Com #1 (30-045-30493)
Fulcher Kutz Pictured Cliffs Pool
SE/4 Section 36, T30N, R13W
San Juan County, New Mexico**

Dear Mr. Stogner:

Merrion Oil & Gas Corp. (Merrion) requests administrative approval for a non-standard location for the subject well for topographic reasons.

Enclosed in support of this application are the following:

- Exhibit 1: C-102 Plat
- Exhibit 2: City of Farmington Zoning Map for Section 36
- Exhibit 3: County Ownership Plat
- Exhibit 4: Offset Operator Plat


The well will be completed as a well in the Fulcher Kutz Pictured Cliffs Pool. The well is non-standard because it is too close to the northern boundary of the spacing unit. The well is staked within the Farmington City limits in a residential area.

Finding an acceptable drilling location within the city limits is a near impossibility. This particular quarter section straddles Main Street and contains a mall on one side and a Sams and Walmart store on the other. Luckily, there is an existing Dakota well pad in the very north of the quarter section that is the only possible location for a well. As Exhibit 2 and 3 show, moving the well further south is not an option for the well.

The well is encroaching on the NE/4 of Section 36, T30N, R13W to the north of the location. The Blackshawl Com 1 well is staked in the very northern part of that NE/4 spacing unit, approximately 2400 feet from the Bartens Park Com 1 well. In addition, Merrion is the owner and operator of that well. Therefore, no additional notification of offset owners was necessary.

Please call me at 505-327-9801 ext 114 if additional information is needed.

Yours truly,


George Sharpe
Manager, Oil & Gas Investments

cc Frank Chavez, NMOCD – Aztec
Well File

S:\invest\gfs\2001corres\bartens park 1 nonstd app

State of New Mexico
Energy, Minerals & Mining Resources Department

Form C - 102

OIL CONSERVATION DIVISION
2040 South Pacheco
Santa Fe, NM 87505

☐ AMENDED REPORT

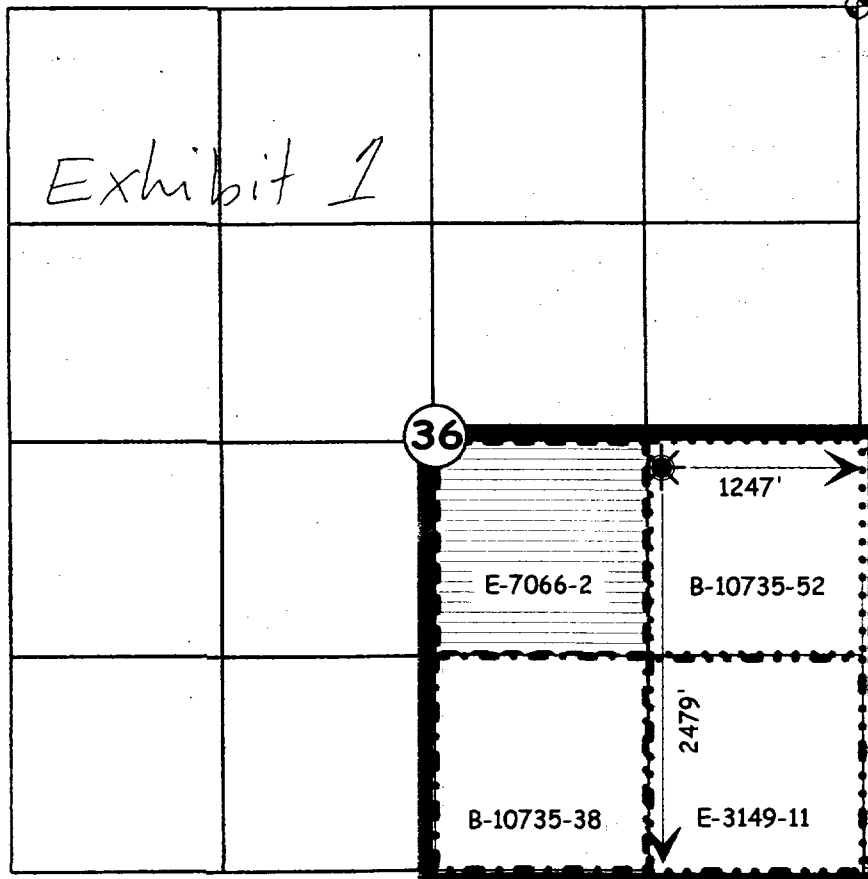
WELL LOCATION AND ACREAGE DEDICATION PLAT

APA Number	Pool Code 77200	Pool Name Fulcher Kutz
Property Code	Property Name BARTENS PARK COM	Well Number 1
OGRID No. 014634	Operator Name MERRION OIL & GAS	Elevation 5560'

Surface Location									
UL or Lot	Sec.	Typ.	Rge.	Lot Id.	Feet from	North/South	Feet from	East/West	County
1	36	30 N.	13 W.		2479	SOUTH	1247	EAST	SAN JUAN

Bottom Hole Location If Different From Surface									
UL or Lot	Sec.	Typ.	Rge.	Lot Id.	Feet from	North/South	Feet from	East/West	County
Dedication 160 ac	Joint? Y	Consolidation C	Order No. Communitization in Progress						

NO ALLOWABLE WELL ASSIGNED TO THIS COMPLETION UNTIL ALL INTERESTS HAVE BEEN CONSOLIDATED
OR A NON-STANDARD UNIT HAS BEEN APPROVED BY THE DIVISION



OPERATOR CERTIFICATION I hereby certify that the information contained herein is true and complete to the best of my knowledge and belief. Signature: <i>[Signature]</i> Printed Name: Steven S. Dunn	
Title: Drilling & Production Manager Date: Jan 18, 2001	
SURVEYOR CERTIFICATION I hereby certify that the well location on this plat was plotted from field notes of actual surveys made by me or under my supervision, and that the same is true and correct to the best of my belief. Date of Survey: 8 November 2000 Signature: <i>[Signature]</i> Professional Seal: <i>[Seal]</i> Registered Land Surveyor: 6844	

NOTES	ZONING CHANGE	DATE	NO	S.U.P. NO	DATE	VAR. NO.	DATE
5-1	R-1A to R-1B to R-1	2-22-71	2-201	5-15106(5-)	6-6-78	VAR-97-1	4-11-78
22-1	R-1A to R-1B	2-24-71	2-301	5-14761(1-3)	6-18-80	5-13-81	10-28-75
26-8	R-1B to R-1B-C	5-13-75	2-342	5-47961(06-4)	5-10-81	VAR-95-5-82	4-22-82
58-4	R-1B-C to T-1C G-4	10-19-78	2-543	5-47952(4-)	1-10-78	VAR-96-10-64	7-19-84
79-5	R-1B to T-1C	10-11-78	2-597	5-7371(32-4)	4-13-82	VAR-96-10-64	7-19-84
29-5	R-1A to R-1C	1-11-79	2-681	5-8290(16-3)	12-27-85	VAR-96-18-05	10-18-85
105-2	R-1B to R-1C	2-24-81	2-967	5-9032(15-4)	9-10-85	VAR-96-18-05	8-21-86
108-5	R-1B to T-1C	4-28-81	2-690	5-9030(185-5)	9-10-85	VAR-96-90-05	5-17-90
145-3	R-4 to C-2	3-22-85	2-778	5-1139(25-1)	3-24-92	VAR-96-94-18	11-3-94
153-8	R-1A to C-2	7-12-85	2-799	5-1383	10-10-95	VAR-96-98-21	3-10-96
159-4	R-1A to C-2	2-4-87	2-862	5-1556	5-27-87	VAR-96-98-24	10-3-90
207-3	R-4 to C-1	5-26-87	2-963			VAR-96-97-11	7-10-97
222-4	R-1A to T-1C	4-29-89	2-1016			VAR-99-18	9-9-99
241-1	R-1A to T-1C	6-28-91	2-1097			VAR-99-00-04	5-4-00
258-5	R-1A to R-1C	10-12-93	2-1220				
287-1	R-1A to R-1C	10-12-93	2-1222				
	R-1A to R-1C, R-1B	10-28-95	2-1353A				
	R-1A to O-P	8-8-95	2-1372				
	R-1A to T-1C	10-10-95	2-1382				
	R-1A to T-1C	10-10-95	2-1385				
	R-4 to T-2	3-14-96	2-1408				
	R-4 to R-1B	2-13-96	2-1421				
	O-P to O-P	2-27-96	2-1425				
	R-1A to R-3	2-17-98	2-1430				
	R-1A to R-1B	4-25-98	2-1481				
	R-1A to R-1A(PUD)	3-11-97	2-1550				
	R-1A to R-1B	9-9-97	2-1589				
	M-1 to C-2	11-25-97	2-1610				
	R-1A to R-1B	2-23-99	2-1703				

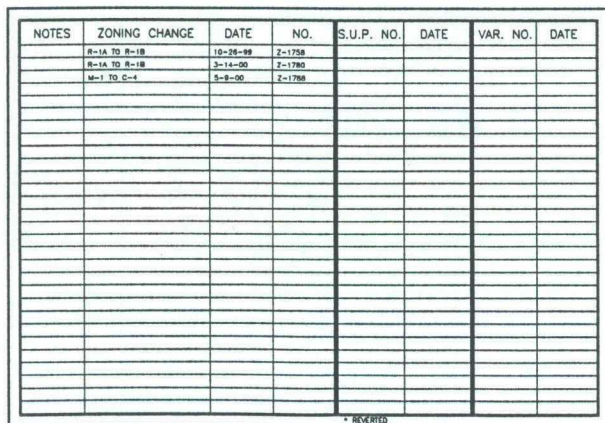


Exhibit 2
Zoning Map

County Ownership Plat

14

ID CO.

135/1022

Bartens Park
14 Corr #

CKLAND HILLS SUB# 4

DRIVE

13

Walmart

TERRACE DRIVE

183.03


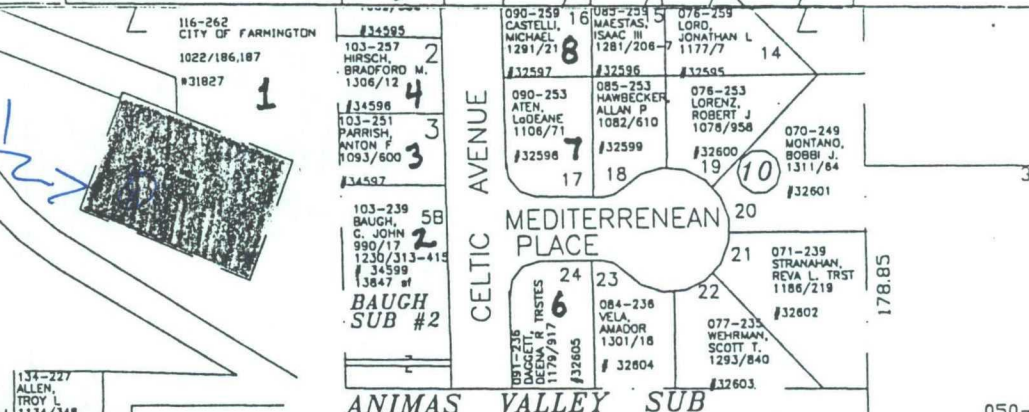
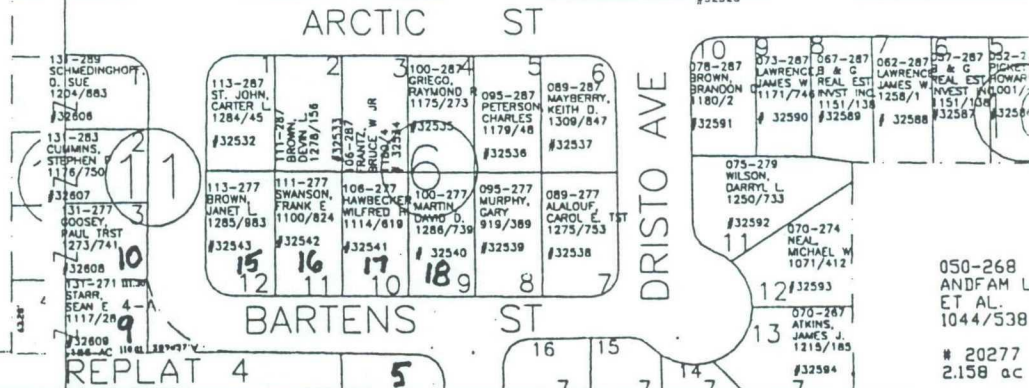
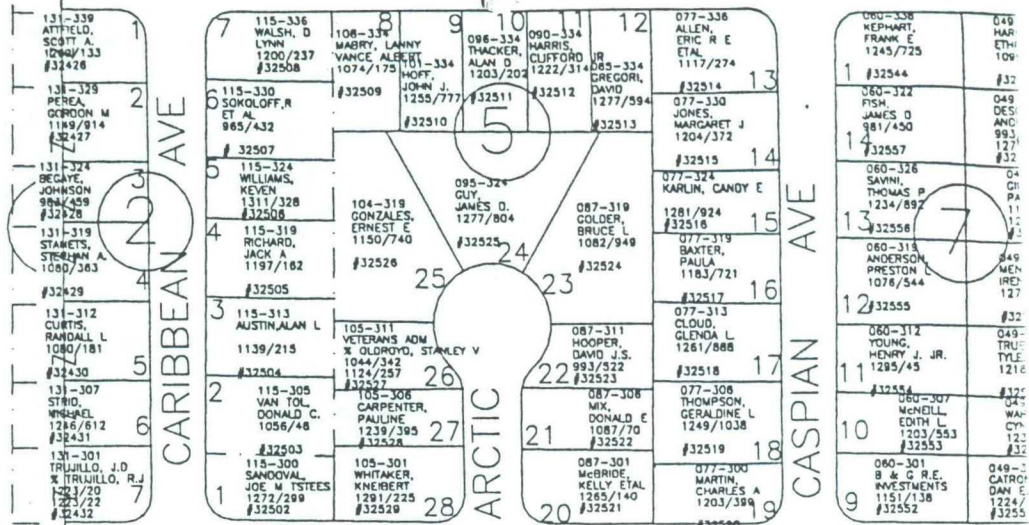
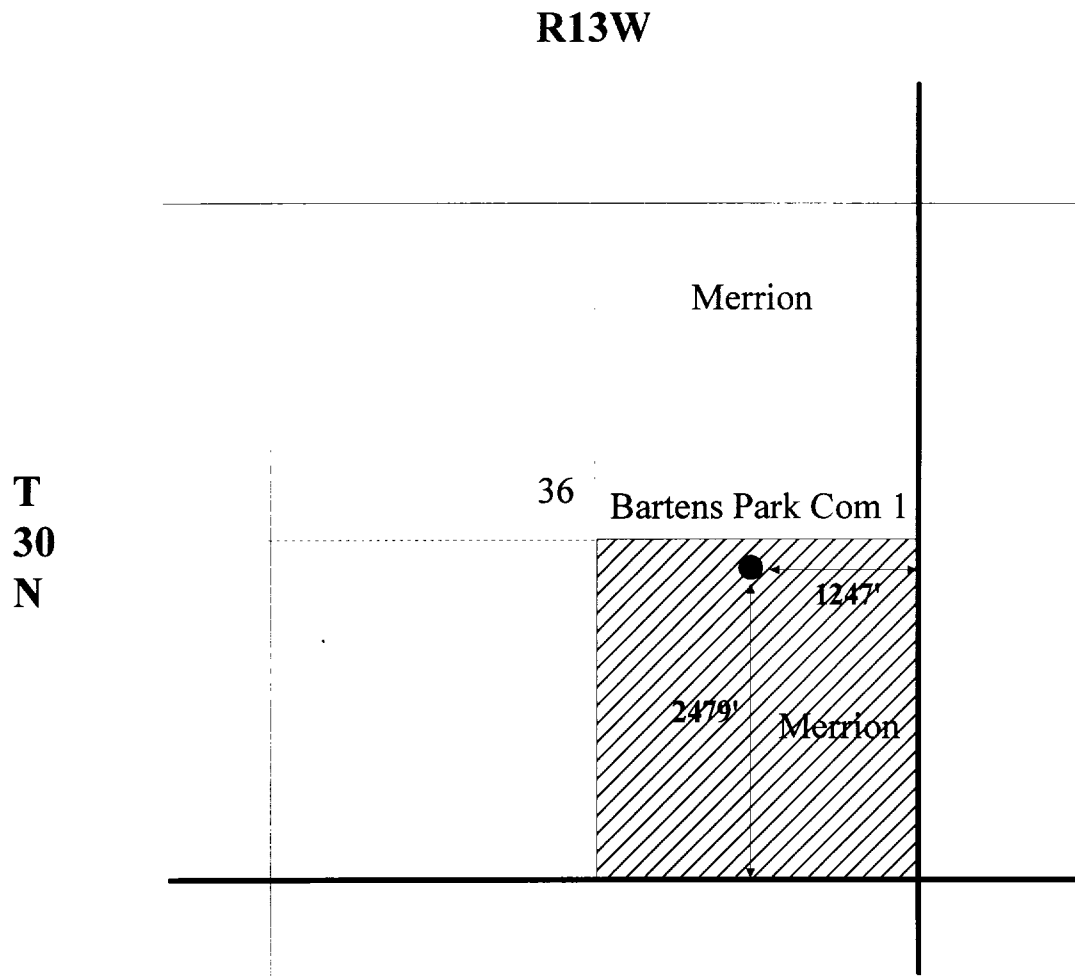


EXHIBIT 4
OFFSET OPERATOR PLAT
BARTENS PARK COM 1
NON-STANDARD LOCATION APPLICATION



Stogner, Michael

From: Hayden, Steven
Sent: Wednesday, February 07, 2001 3:44 PM
To: Stogner, Michael
Subject: RE: 2 Merrion NSL requests

The fifth one just came in a week or so ago and is still in the works with the city, I'm sure you will see it soon.

From: Stogner, Michael
Sent: Wednesday, February 07, 2001 3:43 PM
To: Hayden, Steven
Subject: RE: 2 Merrion NSL requests

I show to have only four. Thanks. Consider the Heights Com #1-E and Pinon Hills #1-E processed and approved. The other two (Knight Com. #1 and Blackshawl Com. #1) I'll try to get out this week. Thanks again Steve.

From: Hayden, Steven
Sent: Wednesday, February 07, 2001 2:56 PM
To: Stogner, Michael
Subject: RE: 2 Merrion NSL requests

There were a total of five wells that Merrion has applied to drill within the city limits of Farmington that are all constrained by the location of things like schools. The city has OKed four of them so far. As long as they can get the city's approval, I would not object to non-standard locations. They appear to have done things right on this. I talked to the city engineer about this a couple of weeks ago and he is satisfied.

Steve

From: Stogner, Michael
Sent: Wednesday, February 07, 2001 2:25 PM
To: Hayden, Steven; Perrin, Charlie
Subject: FW: 2 Merrion NSL requests

While ya'll are reviewing the two Merrion wells below, I should soon be getting down to two other Merrion applications that are in the same section: (1) Knight Com. #1 and (2) Blackshawl Com. #1, both PC wells. Your thoughts on those. Thanks.

From: Stogner, Michael
Sent: Wednesday, February 07, 2001 1:47 PM
To: Hayden, Steven; Perrin, Charlie; Valdes, Kathy
Subject: 2 Merrion NSL requests

Attached are two draft NSL orders for Merrion's Heights Well No. 1-E and Pinon Hills Com. Well No. 1-E, both in Sec. 36-T30N-R13W, Basin-Dakota Pool. Within the applications, both dated Jan. 8th, Merrion shows copies were provided Aztec. Since I haven't seen anything from Aztec can I assume both are OK to release? If there are problems call me ASAP and I'll stop them. Thanks.

<<File: DKNFL038.doc>><<File: DKNFL037.doc>>

Stogner, Michael

From: Hayden, Steven
Sent: Wednesday, February 07, 2001 2:56 PM
To: Stogner, Michael
Subject: RE: 2 Merrion NSL requests

There were a total of five wells that Merrion has applied to drill within the city limits of Farmington that are all constrained by the location of things like schools. The city has OKed four of them so far. As long as they can get the city's approval, I would not object to non-standard locations. They appear to have done things right on this. I talked to the city engineer about this a couple of weeks ago and he is satisfied.

Steve

From: Stogner, Michael
Sent: Wednesday, February 07, 2001 2:25 PM
To: Hayden, Steven; Perrin, Charlie
Subject: FW: 2 Merrion NSL requests

While ya'll are reviewing the two Merrion wells below, I should soon be getting down to two other Merrion applications that are in the same section: (1) Knight Com. #1 and (2) Blackshawl Com. #1, both PC wells. Your thoughts on those. Thanks.

From: Stogner, Michael
Sent: Wednesday, February 07, 2001 1:47 PM
To: Hayden, Steven; Perrin, Charlie; Valdes, Kathy
Subject: 2 Merrion NSL requests

Attached are two draft NSL orders for Merrion's Heights Well No. 1-E and Pinon Hills Com. Well No. 1-E, both in Sec. 36-T30N-R13W, Basin-Dakota Pool. Within the applications, both dated Jan. 8th, Merrion shows copies were provided Aztec. Since I haven't seen anything from Aztec can I assume both are OK to release? If there are problems call me ASAP and I'll stop them. Thanks.

<<File: DKNFL038.doc>><<File: DKNFL037.doc>>

CMD :
OG5SECTONGARD
INQUIRE LAND BY SECTION03/10/01 13:47:40
OGOMES -TPEY
PAGE NO: 1

Sec : 36 Twp : 30N Rng : 13W Section Type : NORMAL

D 40.00 CS E03149 0012 MERRION OIL & GAS C 12/10/59 A A	C 40.00 CS E07066 0003 MERRION OIL & GAS C 04/10/63	B 40.00 CS E07066 0003 MERRION OIL & GAS C 04/10/63	A 40.00 CS E03149 0012 MERRION OIL & GAS C 12/10/59 A A
E 40.00 CS OG2004 0001 CROSS TIMBERS OIL C 02/18/68	F 40.00 CS VC0014 0002 CROSS TIMBERS OIL C 08/01/99	G 40.00 CS E03149 0012 MERRION OIL & GAS C 12/10/59	H 40.00 CS OG2004 0001 CROSS TIMBERS OIL C 02/18/68

PF01 HELP	PF02	PF03 EXIT	PF04 GoTo	PF05	PF06
PF07 BKWD	PF08 FWD	PF09 PRINT	PF10 SDIV	PF11	PF12

CMD :
OG5SECTONGARD
INQUIRE LAND BY SECTION03/10/01 13:47:44
OGOMES -TPEY
PAGE NO: 2

Sec : 36 Twp : 30N Rng : 13W Section Type : NORMAL

L 40.00 CS E07066 0003 MERRION OIL & GAS C 04/10/63	K 40.00 CS VC0014 0002 CROSS TIMBERS OIL C 08/01/99	J 40.00 CS E07066 0003 MERRION OIL & GAS C 04/10/63	I 40.00 CS B10735 0052 ENRON OIL & GAS C C 10/20/53 A A
M 40.00 CS E00453 0022 DUGAN PRODUCTION C 07/16/55 A A	N 40.00 CS B11242 0050 CROSS TIMBERS OIL C 05/26/54	O 40.00 CS B10735 0038 EVKO DEVELOPMENT C 10/20/53	P 40.00 CS E03149 0012 MERRION OIL & GAS C 12/10/59

PF01 HELP
PF07 BKWDPF02
PF08 FWDPF03 EXIT
PF09 PRINTPF04 GoTo
PF10 SDIVPF05
PF11PF06
PF12

CMD : ONGARD 03/10/01 13:48:15
OG6C101 C101-APPLICATION FOR PERMIT TO DRILL OGOMES -TPEY

OGRID Idn : 14634 API Well No: 30 45 30493 APD Status(A/C/P): A
Opr Name, Addr: MERRION OIL & GAS CORP Aprvl/Cncl Date : 01-18-2001
610 REILLY AVE
FARMINGTON,NM 87401-2634

Prop Idn: 27329 BARTENS PARK COM Well No: 1

	U/L	Sec	Township	Range	Lot	Idn	North/South	East/West
	---	---	-----	-----	-----	-----	-----	-----
Surface Locn :	I	36	30N	13W			FTG 2479 F S	FTG 1247 F E
OCD U/L :	I		API County :	45				

Work typ(N/E/D/P/A) : N Well typ(O/G/M/I/S/W/C): G Cable/Rotary (C/R) : F
Lease typ(F/S/P/N/J/U/I): S Ground Level Elevation : 5560

State Lease No: Multiple Comp (S/M/C) : S
Prpsd Depth : 1700 Prpsd Frmtn : FULCHER KUTZ PICTURED CLIFFS

E0009: Enter data to modify record

PF01 HELP	PF02	PF03 EXIT	PF04 GoTo	PF05	PF06 CONFIRM
PF07	PF08	PF09 PRINT	PF10 C102	PF11 HISTORY	PF12