

| | | | | |
|-------------------|---------------------|----------------|--------------|-------------|
| DATE IN 5/4/01 | SUSPENSE 5/24/01 | ENGINEER MS | LOGGED KW | TYPE NSL |
|-------------------|---------------------|----------------|--------------|-------------|

11303 7748

ABOVE THIS LINE FOR DIVISION USE ONLY

NEW MEXICO OIL CONSERVATION DIVISION

- Engineering Bureau -

NSL-4592

ADMINISTRATIVE APPLICATION COVERSHEET

THIS COVERSHEET IS MANDATORY FOR ALL ADMINISTRATIVE APPLICATIONS FOR EXCEPTIONS TO DIVISION RULES AND REGULATIONS

Application Acronyms:

[NSP-Non-Standard Proration Unit] [NSL-Non-Standard Location]
 [DD-Directional Drilling] [SD-Simultaneous Dedication]
 [DHC-Downhole Commingling] [CTB-Lease Commingling] [PLC-Pool/Lease Commingling]
 [PC-Pool Commingling] [OLS - Off-Lease Storage] [OLM-Off-Lease Measurement]
 [WFX-Waterflood Expansion] [PMX-Pressure Maintenance Expansion]
 [SWD-Salt Water Disposal] [IPI-Injection Pressure Increase]
 [EOR-Qualified Enhanced Oil Recovery Certification] [PPR-Positive Production Response]

[1] TYPE OF APPLICATION - Check Those Which Apply for [A]

[A] Location - Spacing Unit - Directional Drilling
☒ NSL ☐ NSP ☐ DD ☐ SD

Check One Only for [B] and [C]

[B] Commingling - Storage - Measurement
☐ DHC ☐ CTB ☐ PLC ☐ PC ☐ OLS ☐ OLM

[C] Injection - Disposal - Pressure Increase - Enhanced Oil Recovery
☐ WFX ☐ PMX ☐ SWD ☐ IPI ☐ EOR ☐ PPR

[2] NOTIFICATION REQUIRED TO: - Check Those Which Apply, or ☒ Does Not Apply


- [A] ☐ Working, Royalty or Overriding Royalty Interest Owners
- [B] ☐ Offset Operators, Leaseholders or Surface Owner
- [C] ☐ Application is One Which Requires Published Legal Notice
- [D] ☐ Notification and/or Concurrent Approval by BLM or SLO
 U.S. Bureau of Land Management - Commissioner of Public Lands, State Land Office
- [E] ☐ For all of the above, Proof of Notification or Publication is Attached, and/or,
- [F] ☐ Waivers are Attached

[3] INFORMATION / DATA SUBMITTED IS COMPLETE - Statement of Understanding

I hereby certify that I, or personnel under my supervision, have read and complied with all applicable Rules and Regulations of the Oil Conservation Division. Further, I assert that the attached application for administrative approval is accurate and complete to the best of my knowledge and where applicable, verify that all interest (WI, RI, ORRI) is common. I understand that any omission of data, information or notification is cause to have the application package returned with no action taken.

Note: Statement must be completed by an individual with supervisory capacity.

Print or Type Name Mary Corley Signature Mary Corley Sr. Regulatory Analyst Title 04/30/2001 Date



Amoco Production Company

A Part of the BP Amoco Group
501 WestLake Park Blvd.
Houston, TX 77079-3092

Phone: 281-366-4491

April 30, 2001

Michael Stogner
New Mexico Oil Conservation Division
1220 South St. Francis Drive
P.O. Box 6429
Santa Fe, NM 87505


Application For Unorthodox Location
Gallegos Canyon Unit Well No. 93
1750' FNL, 890' FWL, Section 36-T29N-R12W
Basin Fruitland Coal Pool
San Juan County, New Mexico

Amoco Production Company hereby requests administrative approval for an unorthodox well location for the Gallegos Canyon Unit well no. 93 in the Basin Fruitland Coal Pool. The subject well which was originally drilled in 1961 and completed in the Dakota Pool went off production in 1997. Our intent to attempt to restore the well to production in the Dakota Pool, if, however this proves to be unsuccessful it is our intent is to abandon the Dakota completion and recompleat to the Fruitland Coal Pool. The spacing unit for this well is the W/2 Section 36 as shown on attached C-102. Also attached is a 9 section plat with the subject well and surrounding wells identified. The well location is unorthodox due to the fact it is not located in the NE/4 or SW/4 of the section as required by the Basin Fruitland Coal field rules.

Amoco Production Company is the only affected offset operator.

Your attention to this matter is greatly appreciated. Should you have any questions concerning this application please do not hesitate to call me at 281-366-4491.

Sincerely,


Mary Corley
corleym1@bp.com

cc: Frank Chavez, Supervisor
NMOCD District III
1000 Rio Brazos Road
Aztec, NM 87410

DISTRICT I

P.O. Box 1980, Hobbs, NM 88240

DISTRICT II

311 South First, Artesia, NM 88210

DISTRICT III

1000 Rio Brazos Rd., Aztec, NM 87410

DISTRICT IV

2040 South Pacheco, Santa Fe, NM 87505

State of New Mexico
Energy, Minerals and Natural Resources Department**OIL CONSERVATION DIVISION**2040 South Pacheco
Santa Fe, New Mexico 87505

Form C-102

Revised October 18, 1994

Submit to Appropriate District Office

State Lease - 4 Copies

Fee Lease - 3 Copies

WELL LOCATION AND ACREAGE DEDICATION PLAT

| | | |
|----------------------------|---|-----------------------------------|
| API Number 30-045-07699 | Pool Code 71629 | Pool Name Basin Fruitland Coal |
| Property Code 000570 | Property Name Gallegos Canyon Unit | Well Number 93 |
| OGRID No. 000778 | Operator Name AMOCO PRODUCTION COMPANY | Elevation |



Surface Location

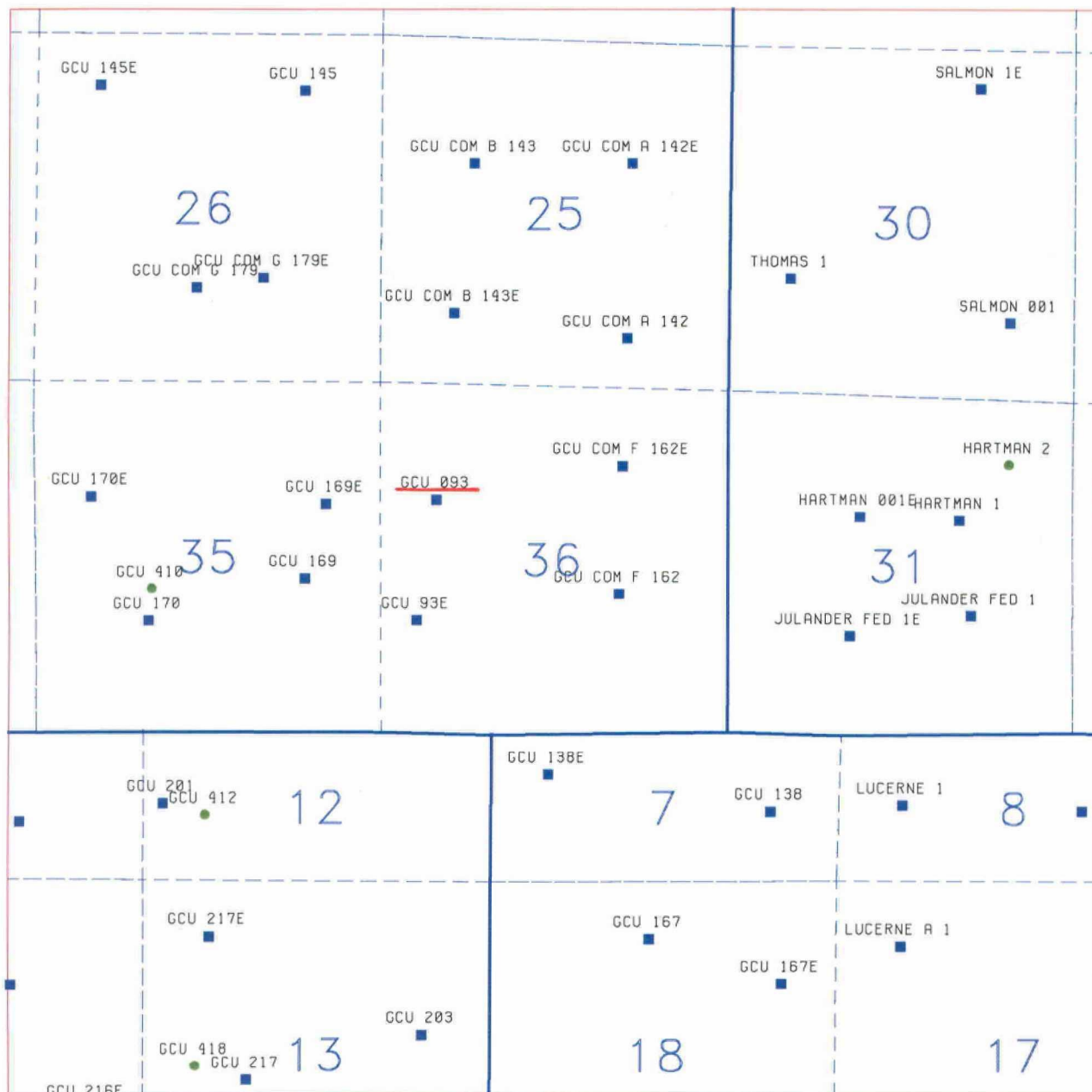
| | | | | | | | | | |
|-------------------------|---------------|-----------------|--------------|----------|------------------------|---------------------------|-----------------------|------------------------|--------------------|
| UL or lot no. UNIT E | Section 36 | Township 29N | Range 12W | Lot. Idn | Feet from the 1750' | North/South Line NORTH | Feet from the 890' | East/West Line WEST | County San Juan |
|-------------------------|---------------|-----------------|--------------|----------|------------------------|---------------------------|-----------------------|------------------------|--------------------|

Bottom Hole Location If Different From Surface

| | | | | | | | | | |
|---------------------------|-----------------|--------------------|-----------|----------|---------------|------------------|---------------|----------------|--------|
| UL or lot no. | Section | Township | Range | Lot. Idn | Feet from the | North/South Line | Feet from the | East/West Line | County |
| Dedicated Acreage: 320 | Joint or Infill | Consolidation Code | Order No. | | | | | | |

**NO ALLOWABLE WILL BE ASSIGNED TO THIS COMPLETION UNTIL ALL INTERESTS HAVE BEEN CONSOLIDATED
OR A NON-STANDARD UNIT HAS BEEN APPROVED BY THE DIVISION**

| | |
|---|--|
|  | OPERATOR CERTIFICATION |
| | <i>I hereby certify that the information contained herein is true and complete to the best of my knowledge and belief</i> |
| | Signature  |
| | Printed Name Mary Corey |
| | Position Sr. Regulatory Analyst |
| | Date 01/25/2001 |
| | SURVEY CERTIFICATION |
| | <i>I hereby certify that the well location shown on this plat was plotted from field notes of actual surveys made by me or under my supervision, and that the same is true and correct to the best of my knowledge and belief.</i> |
| | <input type="text" value="On File"/> |
| | Date of Survey |
| | Signature & Seal of Professional Surveyor <input type="text"/> |
| | Certificate No. |



| | | | |
|------------------------|------------------|------------------|--|
| BP | | | |
| HOUSTON, TX | | | |
| SAN JUAN BUSINESS UNIT | | | |
| T29N R12W Sec. 36 | | | |
| [Ref. GCU 93] | | | |
| Dakota ■ | | Fruitland Coal ● | |
| SCALE | DRAWN M. J. RITZ | DATE 1-MAY-2001 | |
| DRAWING | | | |

CMD : ONGARD 06/12/01 10:15:55
OG6IWCM INQUIRE WELL COMPLETIONS OGOMES -TPWH

API Well No : 30 45 7699 Eff Date : 01-01-1900 WC Status : A
Pool Idn : 71599 BASIN DAKOTA (PRORATED GAS)
OGRID Idn : 778 AMOCO PRODUCTION CO
Prop Idn : 570 GALLEGOS CANYON UNIT

Well No : 093
GL Elevation: 5375

| | U/L | Sec | Township | Range | North/South | East/West | Prop/Act (P/A) |
|--|-----|-----|----------|-------|------------------|-----------|----------------|
| | --- | --- | ----- | ----- | ----- | ----- | ----- |
| B.H. Locn | : E | 36 | 29N | 12W | FTG 1750 F N FTG | 890 F W | P |
| Lot Identifier: | | | | | | | |
| Dedicated Acre: | | | | | | | |
| Lease Type | : S | | | | | | |
| Type of consolidation (Comm, Unit, Forced Pooling - C/U/F/O) | | | | | | | |

M0025: Enter PF keys to scroll

| | | | | | |
|-----------|------|-----------|--------------|--------------|-------------|
| PF01 HELP | PF02 | PF03 EXIT | PF04 GoTo | PF05 | PF06 |
| PF07 | PF08 | PF09 | PF10 NEXT-WC | PF11 HISTORY | PF12 NXTREC |

CMD :
OG5SECTONGARD
INQUIRE LAND BY SECTION06/12/01 10:15:30
OGOMES -TPWH
PAGE NO: 1

Sec : 36 Twp : 29N Rng : 12W Section Type : NORMAL

| | | | |
|---|--|---|--|
| D 40.00 CS B11303 0015 MERIDIAN MINERALS U 06/10/54 | C 40.00 CS E02447 0008 FOUR STAR OIL & G U 02/10/59 | B 40.00 CS B10644 0081 FOUR STAR OIL & G C U 09/10/53 A A A | A 40.00 CS B10644 0026 AMOCO PRODUCTION C U 09/10/53 |
| E 40.00 CS E05462 0005 MERIDIAN MINERALS U 08/10/61 A A | F 40.00 CS B10644 0082 FOUR STAR OIL & G U 09/10/53 | G 40.00 CS B10644 0080 MERIDIAN OIL, INC C U 09/10/53 | H 40.00 CS B10644 0080 MERIDIAN OIL, INC C U 09/10/53 |

| | | | | | |
|-----------|----------|------------|-----------|------|------|
| PF01 HELP | PF02 | PF03 EXIT | PF04 GoTo | PF05 | PF06 |
| PF07 BKWD | PF08 FWD | PF09 PRINT | PF10 SDIV | PF11 | PF12 |

CMD :
OG5SECTONGARD
INQUIRE LAND BY SECTION06/12/01 10:15:38
OGOMES -TPWH
PAGE NO: 2

Sec : 36 Twp : 29N Rng : 12W Section Type : NORMAL

| | | | |
|---|--|---|--|
| L 40.00 CS B10870 0019 MERIDIAN MINERALS U 12/10/53 A A | K 40.00 CS E02447 0008 FOUR STAR OIL & G U 02/10/59 | J 40.00 CS K01277 0001 BURLINGTON RESOUR C U 03/21/71 A A | I 40.00 CS E05462 0005 MERIDIAN MINERALS C U 08/10/61 |
| M 40.00 CS B09104 0008 AMOCO PRODUCTION U 04/30/51 | N 40.00 CS B09104 0008 AMOCO PRODUCTION U 04/30/51 | O 40.00 CS E02447 0008 FOUR STAR OIL & G C U 02/10/59 | P 40.00 CS E05462 0005 MERIDIAN MINERALS C U 08/10/61 |

PF01 HELP
PF07 BKWDPF02
PF08 FWDPF03 EXIT
PF09 PRINTPF04 GoTo
PF10 SDIVPF05
PF11PF06
PF12

Stogner, Michael

From: Hayden, Steven
Sent: Tuesday, June 12, 2001 10:51 AM
To: Stogner, Michael
Subject: RE: NSL-5492

OK by me.



Steve Hayden
NM OCD District III
1000 Rio Brazos Rd.
Aztec, NM 87410

shayden@state.nm.us
(505) 334-6178 Ext. 14
Fax: (505) 334-6170

From: Stogner, Michael
Sent: Tuesday, June 12, 2001 10:37 AM
To: Valdes, Kathy
Cc: Chavez, Frank; Hayden, Steven; Perrin, Charlie; 'Corley, Mary L'
Subject: NSL-5492

Attached is a draft order for the Gallegos Canyon Unit #93 (30-045-07699) to be released today if there are no problems:

<<File: COAL81.doc>>