




KM PRODUCTION COMPANY
P. O. Box 2406
Farmington, NM 87499-2406
(505) 325-6900

June 13, 2001

Certified Mail – Return Receipt Requested #P 7000 1670 0012 7262 6232

Ms. Lori Wrotenbery, Director
New Mexico Oil Conservation Division
2040 South Pacheco
Santa Fe, New Mexico 87505

RE: Request for Administrative Approval of a
Non-Standard Basin Fruitland Coal Location
M&G Drilling Company
Hardie #62
935' FSL and 1010' FEL
Section 14, T29N R12W
San Juan County, New Mexico



Gentlemen:

KM Production Company is an agent for M&G Drilling Company. M&G Drilling Company requests administrative approval of a non-standard Basin Fruitland Coal formation gas well. They plan to recomplete their Hardie #62 well (SE ¼, Section 14, T29N R12W) in the Fruitland Coal formation. This well produced from the Pictured Cliffs formation and does not currently produce any gas, being it is beyond it's economic limit. The Hardie #62 well will be a non-standard Fruitland Coal location in that it is located in the SE ¼ of Section 14 rather than the SW ¼ of the section. The NE ¼ of the section already has a Fruitland Coal well on it. The well located in the SW ¼ of Section 14 is currently producing gas economically from the Pictured Cliffs formation and is therefore not a good recompletion candidate.

You will find enclosed with this request a map showing operators of the acreage surrounding the Hardie #62 well. This map also shows the Fruitland Coal wells offsetting this proposed plug back candidate well. Also enclosed is an acreage dedication plat for this well and a list of the names and addresses of offset operators that were sent copies of this application. As per NMOCD regulations, by copy of this letter to offset operators, M&G Drilling Company is asking offset operators to waive any objection to this Basin Fruitland Coal non-standard location.

I believe this request provides all the information required by NMOCD regulations for administrative approval of a non-standard location. Your prompt response to this request is appreciated.

Sincerely,

Kevin H. McCord
Petroleum Engineer

OFFSET OPERATORS - NON STANDARD LOCATION

M&G DRILLING COMPANY
HARDIE #62 FRUITLAND COAL WELL
SE ¼, Section 14, T29N R12W
San Juan County, New Mexico

T29N R12W

<p>BURLINGTON RESOURCES</p> <p>10</p>	<p>BURLINGTON RESOURCES</p> <p>11</p>	<p>PRODUCING ROYALTIES, INC.</p>	<p>PRODUCING ROYALTIES, INC.</p>	<p>BURLINGTON RESOURCES</p> <p>12</p>
<p>TEXAKOMA</p> <p>Ropco F&G ▲ 15#2</p> <p>15</p> <p>Ropco F&G ▲ 15#1</p>	<p>BURLINGTON RESOURCES</p> <p>CORNELL ▲ B#100</p> <p>14</p> <p>M+G DRILLING CO.</p> <p>HARDIE ● 62</p>	<p>PRODUCING ROYALTIES, INC.</p> <p>13</p>	<p>BURLINGTON RESOURCES</p>	
<p>BP AMOCO</p> <p>GCU ▲ #562 22</p>	<p>TEXACO</p> <p>H.J. LOEFED ▲ B#4</p> <p>23</p> <p>H.J. LOEFED ▲ B#5</p>	<p>ALPINE O+G</p> <p>BP AMOCO</p>	<p>MANANA O+G</p> <p>24</p>	

▲ - FRUITLAND COAL WELL

District I
PO Box 1908, Hobbs, NM 88241-1908
District II
PO Drawer DD, Artesia, NM 88211-0719
District III
1000 Rio Brazos Rd., Aztec, NM 87410
District IV
PO Box 2088, Santa Fe, NM 87504-2088

State of New Mexico
Energy, Minerals & Natural Resources Department

OIL CONSERVATION DIVISION
PO Box 2088
Santa Fe, NM 87504-2088

Form C-102
Revised February 10, 1994
Instructions on back
Submit to Appropriate District Office
State Lease - 4 Copies
Fee Lease - 3 Copies

☐ AMENDED REPORT

WELL LOCATION AND ACREAGE DEDICATION PLAT

API Number 30-045-22311		Pool Code 71629		Pool Name BASIN FRUITLAND COAL	
Property Code 16604		Property Name HARDIE			Well Number 62
OGRID No. 141852		Operator Name M&G DRILLING COMPANY, INC.			Elevation 5715

10 Surface Location


UL or lot no.	Section	Township	Range	Lot Ida	Feet from the	North/South line	Feet from the	East/West line	County
P	14	29N	12W		935	SOUTH	1010	EAST	SAN JUAN

11 Bottom Hole Location If Different From Surface

UL or lot no.	Section	Township	Range	Lot Ida	Feet from the	North/South line	Feet from the	East/West line	County

12 Dedication Acres 320	13 Joint or Infill	14 Consolidation Code	15 Order No.
----------------------------	--------------------	-----------------------	--------------

NO ALLOWABLE WILL BE ASSIGNED TO THIS COMPLETION UNTIL ALL INTERESTS HAVE BEEN CONSOLIDATED
OR A NON-STANDARD UNIT HAS BEEN APPROVED BY THE DIVISION

16				17 OPERATOR CERTIFICATION I hereby certify that the information contained herein is true and complete to the best of my knowledge and belief.  Signature KEVIN H MCCORD Printed Name AGENT-PETROLEUM ENGINEER Title JUNE 13, 2001 Date
				18 SURVEYOR CERTIFICATION I hereby certify that the well location shown on this plat was plotted from field notes of actual surveys made by me or under my supervision, and that the same is true and correct to the best of my belief. Date of Survey Signature and Seal of Professional Surveyer: ORIGINAL PLAT ON FILE. Certificate Number

LIST OF OFFSET OPERATORS GIVEN NOTICE – NON STANDARD LOCATION

M&G DRILLING COMPANY
HARDIE #62 FRUITLAND COAL WELL
SE ¼, Section 14, T29N R12W
San Juan County, New Mexico

Alpine Oil & Gas
333 Logan Street, Suite 215
Denver, CO 80203

Return Receipt Requested
#P 7000 1670 0012 7262 6089

BP Amoco
P. O. Box 591
Tulsa, OK 74102

Return Receipt Requested
#P 7000 1670 0012 7262 6072

Burlington Resources Oil & Gas Co.
P. O. Box 4289
Farmington, NM 87499

Return Receipt Requested
#P 7000 1670 0012 7262 6065

Manana Gas Inc.
2520 Tramway Terrace Ct. NE
Albuquerque, NM 87122-2317

Return Receipt Requested
#P 7000 1670 0012 7262 6058

Producing Royalties, Inc.
c/o A.R. Kendrick
P.O. Box 516
Aztec, NM 87410


Return Receipt Requested
#P 7000 1670 0012 7262 8618

Texaco Inc.
1111 Bagby
Houston, TX 77002

Return Receipt Requested
#P 7000 1670 0012 7262 6614

Texakoma Oil & Gas Corporation
5400 LBJ Freeway, Suite 500
Dallas, TX 75240

Return Receipt Requested
#P 7000 1670 0012 7262 6607




KM PRODUCTION COMPANY
P. O. Box 2406
Farmington, NM 87499-2406
(505) 325-6900

June 13, 2001

Certified Mail – Return Receipt Requested #P 7000 1670 0012 7262 6232

Ms. Lori Wrotenbery, Director
New Mexico Oil Conservation Division
2040 South Pacheco
Santa Fe, New Mexico 87505

RE: Request for Administrative Approval of a
Non-Standard Basin Fruitland Coal Location
M&G Drilling Company
Hardie #62
935' FSL and 1010' FEL
Section 14, T29N R12W
San Juan County, New Mexico



Gentlemen:

KM Production Company is an agent for M&G Drilling Company. M&G Drilling Company requests administrative approval of a non-standard Basin Fruitland Coal formation gas well. They plan to recompleting their Hardie #62 well (SE ¼, Section 14, T29N R12W) in the Fruitland Coal formation. This well produced from the Pictured Cliffs formation and does not currently produce any gas, being it is beyond its economic limit. The Hardie #62 well will be a non-standard Fruitland Coal location in that it is located in the SE ¼ of Section 14 rather than the SW ¼ of the section. The NE ¼ of the section already has a Fruitland Coal well on it. The well located in the SW ¼ of Section 14 is currently producing gas economically from the Pictured Cliffs formation and is therefore not a good recompletion candidate.

You will find enclosed with this request a map showing operators of the acreage surrounding the Hardie #62 well. This map also shows the Fruitland Coal wells offsetting this proposed plug back candidate well. Also enclosed is an acreage dedication plat for this well and a list of the names and addresses of offset operators that were sent copies of this application. As per NMOCD regulations, by copy of this letter to offset operators, M&G Drilling Company is asking offset operators to waive any objection to this Basin Fruitland Coal non-standard location.

I believe this request provides all the information required by NMOCD regulations for administrative approval of a non-standard location. Your prompt response to this request is appreciated.

Sincerely,

Kevin H. McCord
Petroleum Engineer


The undersigned has no objection to the above location.

Manana Gas Inc.

By: Ed Hartman

Date: 6/15/01

If you concur and have no objection, please sign and return one copy of this letter to the NMOCD in Santa Fe, one copy to our office, and retain on copy for your files.



KM PRODUCTION COMPANY
P. O. Box 2406
Farmington, NM 87499-2406
(505) 325-6900

JUN 25 2001

CONSERVATION DIVISION

June 13, 2001

Certified Mail - Return Receipt Requested #P 7000 1670 0012 7262 6232

Ms. Lori Wrotenbery, Director
New Mexico Oil Conservation Division
2040 South Pacheco
Santa Fe, New Mexico 87505

RE: Request for Administrative Approval of a
Non-Standard Basin Fruitland Coal Location
M&G Drilling Company
Hardie #62
935' FSL and 1010' FEL
Section 14, T29N R12W
San Juan County, New Mexico

Gentlemen:

KM Production Company is an agent for M&G Drilling Company. M&G Drilling Company requests administrative approval of a non-standard Basin Fruitland Coal formation gas well. They plan to recompleate their Hardie #62 well (SE ¼, Section 14, T29N R12W) in the Fruitland Coal formation. This well produced from the Pictured Cliffs formation and does not currently produce any gas, being it is beyond it's economic limit. The Hardie #62 well will be a non-standard Fruitland Coal location in that it is located in the SE ¼ of Section 14 rather than the SW ¼ of the section. The NE ¼ of the section already has a Fruitland Coal well on it. The well located in the SW ¼ of Section 14 is currently producing gas economically from the Pictured Cliffs formation and is therefore not a good recompletion candidate.

You will find enclosed with this request a map showing operators of the acreage surrounding the Hardie #62 well. This map also shows the Fruitland Coal wells offsetting this proposed plug back candidate well. Also enclosed is an acreage dedication plat for this well and a list of the names and addresses of offset operators that were sent copies of this application. As per NMOCD regulations, by copy of this letter to offset operators, M&G Drilling Company is asking offset operators to waive any objection to this Basin Fruitland Coal non-standard location.

I believe this request provides all the information required by NMOCD regulations for administrative approval of a non-standard location. Your prompt response to this request is appreciated.

Sincerely,

Kevin H. McCord
Petroleum Engineer

The undersigned has no objection to the above location.

Texasoma Oil & Gas Corp.

By:

Date: 6-18-01

If you concur and have no objection, please sign and return one copy of this letter to the NMOCD in Sante Fe, one copy to our office, and retain on copy for your files.



KM PRODUCTION COMPANY
P. O. Box 2406
Farmington, NM 87499-2406
(505) 325-6900

June 13, 2001

Certified Mail – Return Receipt Requested #P 7000 1670 0012 7262 6232

Ms. Lori Wrotenbery, Director
New Mexico Oil Conservation Division
2040 South Pacheco
Santa Fe, New Mexico 87505

RE: Request for Administrative Approval of a
Non-Standard Basin Fruitland Coal Location
M&G Drilling Company
Hardie #62
935' FSL and 1010' FEL
Section 14, T29N R12W
San Juan County, New Mexico

Gentlemen:

KM Production Company is an agent for M&G Drilling Company. M&G Drilling Company requests administrative approval of a non-standard Basin Fruitland Coal formation gas well. They plan to recompleate their Hardie #62 well (SE ¼, Section 14, T29N R12W) in the Fruitland Coal formation. This well produced from the Pictured Cliffs formation and does not currently produce any gas, being it is beyond it's economic limit. The Hardie #62 well will be a non-standard Fruitland Coal location in that it is located in the SE ¼ of Section 14 rather than the SW ¼ of the section. The NE ¼ of the section already has a Fruitland Coal well on it. The well located in the SW ¼ of Section 14 is currently producing gas economically from the Pictured Cliffs formation and is therefore not a good recompletion candidate.

You will find enclosed with this request a map showing operators of the acreage surrounding the Hardie #62 well. This map also shows the Fruitland Coal wells offsetting this proposed plug back candidate well. Also enclosed is an acreage dedication plat for this well and a list of the names and addresses of offset operators that were sent copies of this application. As per NMOCD regulations, by copy of this letter to offset operators, M&G Drilling Company is asking offset operators to waive any objection to this Basin Fruitland Coal non-standard location.

I believe this request provides all the information required by NMOCD regulations for administrative approval of a non-standard location. Your prompt response to this request is appreciated.

Sincerely,

Kevin H. McCord
Petroleum Engineer


The undersigned has no objection to the
above location.

Alpine Oil & Gas

By: _____

Date: _____

If you concur and have no objection,
please sign and return one copy of this
letter to the NMOCD in Sante Fe, one
copy to our office, and retain on copy for
your files.



KM PRODUCTION COMPANY
P. O. Box 2406
Farmington, NM 87499-2406
(505) 325-6900

June 13, 2001

Certified Mail – Return Receipt Requested #P 7000 1670 0012 7262 6232

Ms. Lori Wrotenbery, Director
New Mexico Oil Conservation Division
2040 South Pacheco
Santa Fe, New Mexico 87505

RE: Request for Administrative Approval of a
Non-Standard Basin Fruitland Coal Location
M&G Drilling Company
Hardie #62
935' FSL and 1010' FEL
Section 14, T29N R12W
San Juan County, New Mexico

Gentlemen:

KM Production Company is an agent for M&G Drilling Company. M&G Drilling Company requests administrative approval of a non-standard Basin Fruitland Coal formation gas well. They plan to recompleate their Hardie #62 well (SE ¼, Section 14, T29N R12W) in the Fruitland Coal formation. This well produced from the Pictured Cliffs formation and does not currently produce any gas, being it is beyond it's economic limit. The Hardie #62 well will be a non-standard Fruitland Coal location in that it is located in the SE ¼ of Section 14 rather than the SW ¼ of the section. The NE ¼ of the section already has a Fruitland Coal well on it. The well located in the SW ¼ of Section 14 is currently producing gas economically from the Pictured Cliffs formation and is therefore not a good recompletion candidate.

You will find enclosed with this request a map showing operators of the acreage surrounding the Hardie #62 well. This map also shows the Fruitland Coal wells offsetting this proposed plug back candidate well. Also enclosed is an acreage dedication plat for this well and a list of the names and addresses of offset operators that were sent copies of this application. As per NMOCD regulations, by copy of this letter to offset operators, M&G Drilling Company is asking offset operators to waive any objection to this Basin Fruitland Coal non-standard location.

I believe this request provides all the information required by NMOCD regulations for administrative approval of a non-standard location. Your prompt response to this request is appreciated.

Sincerely,

Kevin H. McCord
Petroleum Engineer


The undersigned has no objection to the above location.

Alpine Oil & Gas

By: _____

Date: _____

If you concur and have no objection, please sign and return one copy of this letter to the NMOCD in Sante Fe, one copy to our office, and retain on copy for your files.



KM PRODUCTION COMPANY
P. O. Box 2406
Farmington, NM 87499-2406
(505) 325-6900

June 13, 2001

Certified Mail - Return Receipt Requested #P 7000 1670 0012 7262 6232

Ms. Lori Wrotenbery, Director
New Mexico Oil Conservation Division
2040 South Pacheco
Santa Fe, New Mexico 87505

RE: Request for Administrative Approval of a
Non-Standard Basin Fruitland Coal Location
M&G Drilling Company
Hardie #62
935' FSL and 1010' FEL
Section 14, T29N R12W
San Juan County, New Mexico

Gentlemen:

KM Production Company is an agent for M&G Drilling Company. M&G Drilling Company requests administrative approval of a non-standard Basin Fruitland Coal formation gas well. They plan to recompleat their Hardie #62 well (SE ¼, Section 14, T29N R12W) in the Fruitland Coal formation. This well produced from the Pictured Cliffs formation and does not currently produce any gas, being it is beyond it's economic limit. The Hardie #62 well will be a non-standard Fruitland Coal location in that it is located in the SE ¼ of Section 14 rather than the SW ¼ of the section. The NE ¼ of the section already has a Fruitland Coal well on it. The well located in the SW ¼ of Section 14 is currently producing gas economically from the Pictured Cliffs formation and is therefore not a good recompleat candidate.

You will find enclosed with this request a map showing operators of the acreage surrounding the Hardie #62 well. This map also shows the Fruitland Coal wells offsetting this proposed plug back candidate well. Also enclosed is an acreage dedication plat for this well and a list of the names and addresses of offset operators that were sent copies of this application. As per NMOCD regulations, by copy of this letter to offset operators, M&G Drilling Company is asking offset operators to waive any objection to this Basin Fruitland Coal non-standard location.

I believe this request provides all the information required by NMOCD regulations for administrative approval of a non-standard location. Your prompt response to this request is appreciated.

Sincerely,

Kevin H. McCord
Petroleum Engineer


The undersigned has no objection to the
above location.

Alpine Oil & Gas

By: _____

Date: _____

If you concur and have no objection,
please sign and return one copy of this
letter to the NMOCD in Sante Fe, one
copy to our office, and retain on copy for
your files.



KM PRODUCTION COMPANY
P. O. Box 2406
Farmington, NM 87499-2406
(505) 325-6900

June 13, 2001

Certified Mail – Return Receipt Requested #P 7000 1670 0012 7262 6232

Ms. Lori Wrotenbery, Director
New Mexico Oil Conservation Division
2040 South Pacheco
Santa Fe, New Mexico 87505

RE: Request for Administrative Approval of a
Non-Standard Basin Fruitland Coal Location
M&G Drilling Company
Hardie #62
935' FSL and 1010' FEL
Section 14, T29N R12W
San Juan County, New Mexico

Gentlemen:

KM Production Company is an agent for M&G Drilling Company. M&G Drilling Company requests administrative approval of a non-standard Basin Fruitland Coal formation gas well. They plan to recomplete their Hardie #62 well (SE ¼, Section 14, T29N R12W) in the Fruitland Coal formation. This well produced from the Pictured Cliffs formation and does not currently produce any gas, being it is beyond it's economic limit. The Hardie #62 well will be a non-standard Fruitland Coal location in that it is located in the SE ¼ of Section 14 rather than the SW ¼ of the section. The NE ¼ of the section already has a Fruitland Coal well on it. The well located in the SW ¼ of Section 14 is currently producing gas economically from the Pictured Cliffs formation and is therefore not a good recompletion candidate.

You will find enclosed with this request a map showing operators of the acreage surrounding the Hardie #62 well. This map also shows the Fruitland Coal wells offsetting this proposed plug back candidate well. Also enclosed is an acreage dedication plat for this well and a list of the names and addresses of offset operators that were sent copies of this application. As per NMOCD regulations, by copy of this letter to offset operators, M&G Drilling Company is asking offset operators to waive any objection to this Basin Fruitland Coal non-standard location.

I believe this request provides all the information required by NMOCD regulations for administrative approval of a non-standard location. Your prompt response to this request is appreciated.

Sincerely,

Kevin H. McCord
Petroleum Engineer

OFFSET OPERATORS - NON STANDARD LOCATION

M&G DRILLING COMPANY
HARDIE #62 FRUITLAND COAL WELL
SE ¼, Section 14, T29N R12W
San Juan County, New Mexico

T 29 N R 12 W

1 29 N R 12 W				
BURLINGTON RESOURCES	BURLINGTON RESOURCES	PRODUCING ROYALTIES, INC.	PRODUCING ROYALTIES, INC.	BURLINGTON RESOURCES
10	11			
			BURLINGTON RESOURCES	12 PRODUCING ROYALTIES, INC.
TEXAKOMA		BURLINGTON RESOURCES	PRODUCING ROYALTIES, INC.	
15	Ropco F&G ▲ 15#2	CORNELL ▲ B#100	13	
Ropco F&G ▲ 15#1	14	M+G DRILLING CO.	BURLINGTON RESOURCES	
		HARDIE ● 62		
BP AMOCO	TEXACO	H.J. LOEFED ▲ B#4	ALPINE O+G	MANANA O+G
GCU ▲ #562 22	23			
	H.J. LOEFED ▲ B#5		BP AMOCO	24

▲ - FRUITLAND COAL WELL

District I
PO Box 1900, Hobbs, NM 88241-1900
District II
PO Drawer DD, Artesia, NM 88211-0719
District III
1000 Rio Brazos Rd., Aztec, NM 87410
District IV
PO Box 2088, Santa Fe, NM 87504-2088

State of New Mexico
Energy, Minerals & Natural Resources Department

OIL CONSERVATION DIVISION
PO Box 2088
Santa Fe, NM 87504-2088

Form C-102
Revised February 10, 1994
Instructions on back
Submit to Appropriate District Office
State Lease - 4 Copies
Fee Lease - 3 Copies

☐ AMENDED REPORT

WELL LOCATION AND ACREAGE DEDICATION PLAT

API Number 30-045-22311		Pool Code 71629	Pool Name BASIN FRUITLAND COAL
Property Code 16604	Property Name HARDIE		Well Number 62
OGRID No. 141852	Operator Name M&G DRILLING COMPANY, INC.		Elevation 5715

10 Surface Location


UL or lot no.	Section	Township	Range	Lot Ida	Feet from the	North/South line	Feet from the	East/West line	County
P	14	29N	12W		935	SOUTH	1010	EAST	SAN JUAN

11 Bottom Hole Location If Different From Surface

UL or lot no.	Section	Township	Range	Lot Ida	Feet from the	North/South line	Feet from the	East/West line	County

12 Dedication Acres 320	13 Joint or Infill	14 Consolidation Code	15 Order No.
----------------------------	--------------------	-----------------------	--------------

NO ALLOWABLE WILL BE ASSIGNED TO THIS COMPLETION UNTIL ALL INTERESTS HAVE BEEN CONSOLIDATED
OR A NON-STANDARD UNIT HAS BEEN APPROVED BY THE DIVISION

16					<p>17 OPERATOR CERTIFICATION</p> <p>I hereby certify that the information contained herein is true and complete to the best of my knowledge and belief</p> <p></p> <p>Signature KEVIN H MCCORD Printed Name AGENT-PETROLEUM ENGINEER Title JUNE 13, 2001 Date</p>
					<p>18 SURVEYOR CERTIFICATION</p> <p>I hereby certify that the well location shown on this plat was plotted from field notes of actual surveys made by me or under my supervision, and that the same is true and correct to the best of my belief.</p> <p>Date of Survey Signature and Seal of Professional Surveyor: ORIGINAL PLAT ON FILE. Certificate Number</p>

LIST OF OFFSET OPERATORS GIVEN NOTICE – NON STANDARD LOCATION

M&G DRILLING COMPANY
HARDIE #62 FRUITLAND COAL WELL
SE ¼, Section 14, T29N R12W
San Juan County, New Mexico

Alpine Oil & Gas
333 Logan Street, Suite 215
Denver, CO 80203

Return Receipt Requested
#P 7000 1670 0012 7262 6089

BP Amoco
P. O. Box 591
Tulsa, OK 74102

Return Receipt Requested
#P 7000 1670 0012 7262 6072

Burlington Resources Oil & Gas Co.
P. O. Box 4289
Farmington, NM 87499

Return Receipt Requested
#P 7000 1670 0012 7262 6065

Manana Gas Inc.
2520 Tramway Terrace Ct. NE
Albuquerque, NM 87122-2317

Return Receipt Requested
#P 7000 1670 0012 7262 6058

Producing Royalties, Inc.
c/o A.R. Kendrick
P.O. Box 516
Aztec, NM 87410

Return Receipt Requested
#P 7000 1670 0012 7262 8618

Texaco Inc.
1111 Bagby
Houston, TX 77002

Return Receipt Requested
#P 7000 1670 0012 7262 6614

Texakoma Oil & Gas Corporation
5400 LBJ Freeway, Suite 500
Dallas, TX 75240

Return Receipt Requested
#P 7000 1670 0012 7262 6607

WARREN SHERIDAN

333 LOGAN STREET, SUITE 215
DENVER, COLORADO 80203-4089
FAX: (303) 778-8090
TEL: (303) 778-0900

JUN 25 2001

CONSERVATION DIVISION



LAND, OIL & GAS
PROPERTIES

alpine1@ix.netcom.com

June 19, 2001

Ms. Lori Wrotenbery, Director
New Mexico Oil Conservation Division
2040 South Pacheco
Santa Fe, New Mexico 87505

Dear Ms. Wrotenbery,

The enclosed was addressed and sent to Alpine Oil & Gas in Denver. At one time, I was active in the exploration and production business as President of Alpine Oil Company, Inc. which has no relationship with Alpine Oil & Gas. There may be such a company in the mid continent area but not here in Denver. In any case, I have no continuing interests in San Juan County, New Mexico.

Thanks for your kind attention.

Sincerely,

A handwritten signature in black ink, appearing to read "Warren Sheridan". The signature is fluid and cursive, with a long horizontal stroke at the end.

Warren Sheridan

CMD :
OG5SECT

ONGARD
INQUIRE LAND BY SECTION

07/09/01 17:25:09
OGOMES -TPZI
PAGE NO: 1

Sec : 14 Twp : 29N Rng : 12W Section Type : NORMAL

D 40.00	C 40.00	2 41.37	1 41.45
Fee owned	Fee owned	Federal owned	Federal owned
A		A	A
3 41.29	4 41.37	5 41.34	6 41.42
Federal owned	Federal owned	Federal owned	Federal owned

PF01 HELP	PF02	PF03 EXIT	PF04 GoTo	PF05	PF06
PF07 BKWD	PF08 FWD	PF09 PRINT	PF10 SDIV	PF11	PF12

CMD :
OG5SECT

ONGARD
INQUIRE LAND BY SECTION

07/09/01 17:25:13
OGOMES -TPZI
PAGE NO: 2

Sec : 14 Twp : 29N Rng : 12W Section Type : NORMAL

10 41.31 Federal owned	9 41.38 Federal owned	8 41.33 Federal owned A	7 41.39 Federal owned
11 41.20 Federal owned A	12 41.27 Federal owned A	13 41.29 Federal owned	14 41.35 Federal owned A

PF01 HELP
PF07 BKWD

PF02
PF08 FWD

PF03 EXIT
PF09 PRINT

PF04 GoTo
PF10 SDIV

PF05
PF11

PF06
PF12

Handwritten:
330.52
1.03%

CMD : ONGARD 07/09/01 17:26:46
OG6IWCM INQUIRE WELL COMPLETIONS OGOMES -TPZI

API Well No : 30 45 22311 Eff Date : 01-01-1995 WC Status : A
Pool Idn : 77200 FULCHER KUTZ PICTURED CLIFFS (GAS)
OGRID Idn : 141852 M & G DRLG CO INC
Prop Idn : 16604 HARDIE

Well No : 062
GL Elevation: 5715

	U/L	Sec	Township	Range	North/South	East/West	Prop/Act (P/A)
	---	---	-----	-----	-----	-----	-----
B.H. Locn : 14 14	29N	12W	FTG	935	F S	FTG 1010 F E	P

Lot Identifier:
Dedicated Acre: 160.00
Lease Type : F
Type of consolidation (Comm, Unit, Forced Pooling - C/U/F/O) :

E6317: No more recs. for this api well no.

PF01 HELP PF02 PF03 EXIT PF04 GoTo PF05 PF06
PF07 PF08 PF09 PF10 NEXT-WC PF11 HISTORY PF12 NXTREC

CMD : ONGARD 07/09/01 17:27:02
 OG6IPRD INQUIRE PRODUCTION BY POOL/WELL OGOMES -TPZI
 Page No: 2

OGRID Identifier : 141852 M & G DRLG CO INC
 Pool Identifier : 77200 FULCHER KUTZ PICTURED CLIFFS (GAS)
 API Well No : 30 45 22311 Report Period - From : 01 2000 To : 06 2001

API Well No	Property Name	Prod. Days		Production Volumes			Well
		MM/YY	Prod	Gas	Oil	Water	
30 45 22311	HARDIE	09	00				S
30 45 22311	HARDIE	10	00				S
30 45 22311	HARDIE	12	00				S
30 45 22311	HARDIE	01	01				S
30 45 22311	HARDIE	02	01				S
30 45 22311	HARDIE	03	01				S
30 45 22311	HARDIE	04	01				S

Reporting Period Total (Gas, Oil) :

M0001: This is the last page

PF01 HELP PF02 PF03 EXIT PF04 GoTo PF05 PF06 CONFIRM
 PF07 BKWD PF08 FWD PF09 PF10 NXTPOOL PF11 NXTOGD PF12

CMD :	ONGARD	07/09/01 17:32:18
OG7OGR	MAINTAIN OGRID ROLE	OGOMES -TPZI

OGRID:.....	448	Comment :	
OGRID Name:.....	ALPINE OIL & GAS CORP		
Role Code:.....	2	Agency:.....	OCD
Description:.....	WELL OPERATOR		
Issuing User:.....			
Status:.....	A ACTIVE	Effective:.....	07-26-1993
Address to override OGRID address		Last modified:.....	07-26-1993
Addressee:.....			
Mail Stop:.....			
Address(1):.....			
Address(2):.....			
City:.....			
State:.....			
Zip Code:.....			
City/State/Zip:..			
Country:.....		EDI Medium :.....	
Phone:.....		Fax:.....	

E0043: Record found; Authority denied to MODIFY/ADD

PF01 HELP	PF02 PREV	PF03 EXIT	PF04 GoTo	PF05 Comment	PF06 CONFIRM
PF07	PF08	PF09	PF10 CONT/OR	PF11	PF12 ROLE