



GULF OIL CORPORATION

P. O. DRAWER 1290 · FORT WORTH 1, TEXAS

FORT WORTH
PRODUCTION DIVISION

J. R. SHERMAN
DIVISION GAS ENGINEER

J. W. COLE, JR.
ASSISTANT DIVISION
GAS ENGINEER

January 23, 1957

Re: Application for 80-Acre
Non-Standard Gas Proration
Unit, Tubb Gas Pool, Com-
prising N/2 of NE/4 of
Section 5, T-22-S, R-37-E,
Lea County, New Mexico

Oil Conservation Commission
State of New Mexico
P. O. Box 871
Santa Fe, New Mexico

Gentlemen:

On the first page of the above referenced application dated January 21, 1957, we listed the unit well as Lee Stebbins "B" Well No. 5. This was an error, and the well should have been shown as Lee Stebbins "B" Well No. 3. The well plat which was attached to the original application correctly records the well.

We are enclosing a corrected original and two of Page 1 of the application. Will you please substitute this page for the one you now have.

Yours very truly,


J. R. SHERMAN

Encl.

cc: Oil Conservation Commission
Box 2045
Hobbs, New Mexico



PETROLEUM AND ITS PRODUCTS

GULF OIL CORPORATION

P. O. DRAWER 1290 · FORT WORTH 1, TEXAS

B. E. THOMPSON
DIVISION PRODUCTION MANAGER

FORT WORTH
PRODUCTION DIVISION

January 21, 1957

Re: Application for 80-Acre
Non-Standard Gas Proration
Unit, Tubb Gas Pool, Com-
prising N/2 of NE/4 of
Section 5, T-22-S, R-37-E,
Lea County, New Mexico

Oil Conservation Commission
State of New Mexico
P. O. Box 871
Santa Fe, New Mexico

Gentlemen:

Gulf Oil Corporation hereby makes application for approval of a non-standard gas proration unit comprising N/2 of NE/4 of Section 5, T-22-S, R-37-E, Lea County, New Mexico, and in support thereof states the following facts:

- (1) Gulf Oil Corporation is owner and operator of an oil and gas lease known as its Lee Stebbins "B" Lease, Lea County, New Mexico, as shown on the attached plat.
- (2) Gulf Oil Corporation proposes that the above described acreage be established as a non-standard 80-acre gas proration unit in exception to Rule 5 (a) of Order R-586.
- (3) The Lee Stebbins "B" Well No. 3, located 660 feet from the North line and 460 feet from the East line of Section 5, T-22-S, R-37-E, Lea County, New Mexico was originally completed May 24, 1947, as an oil well in the Drinkard Oil Pool and was dually completed January 8, 1957, as a gas well in the Tubb Gas Pool. The applicant proposes to use this well as the unit well.
- (4) The proposed non-standard gas proration unit will meet the requirements of Rule 5 (b) of the Oil Conservation Commission Order No. R-586 as follows:
 - (a) Contiguous quarter-quarter sections will comprise the unit.



PETROLEUM AND ITS PRODUCTS

GULF OIL CORPORATION

P. O. DRAWER 1290 · FORT WORTH 1, TEXAS

B. E. THOMPSON
DIVISION PRODUCTION MANAGER

January 21, 1957

FORT WORTH
PRODUCTION DIVISION

Re: Application for 80-Acre
Non-Standard Gas Proration
Unit, Tubb Gas Pool, Com-
prising N/2 of NE/4 of
Section 5, T-22-S, R-37-E,
Lea County, New Mexico

Oil Conservation Commission
State of New Mexico
P. O. Box 871
Santa Fe, New Mexico

Gentlemen:

Gulf Oil Corporation hereby makes application for approval of a non-standard gas proration unit comprising N/2 of NE/4 of Section 5, T-22-S, R-37-E, Lea County, New Mexico, and in support thereof states the following facts:

- (1) Gulf Oil Corporation is owner and operator of an oil and gas lease known as its Lee Stebbins "B" Lease, Lea County, New Mexico, as shown on the attached plat.
- (2) Gulf Oil Corporation proposes that the above described acreage be established as a non-standard 80-acre gas proration unit in exception to Rule 5 (a) of Order R-586.
- (3) The Lee Stebbins "B" Well No. ³5, located 660 feet from the North line and 460 feet from the East line of Section 5, T-22-S, R-37-E, Lea County, New Mexico was originally completed May 24, 1947, as an oil well in the Drinkard Oil Pool and was dually completed January 8, 1957, as a gas well in the Tubb Gas Pool. The applicant proposes to use this well as the unit well.
- (4) The proposed non-standard gas proration unit will meet the requirements of Rule 5 (b) of the Oil Conservation Commission Order No. R-586 as follows:
 - (a) Contiguous quarter-quarter sections will comprise the unit.

NE 1/4 NE 7/4

NSP-352

Jan 26/57

1/21/57

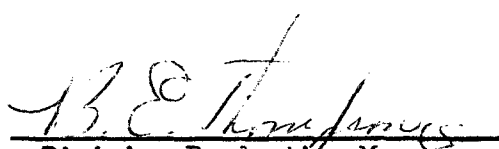
- (b) The proposed unit lies wholly within a single governmental section.
 - (c) All acreage within the proposed unit may reasonably be presumed productive of gas.
 - (d) The length or width of the proposed unit does not exceed 5280 feet.
 - (e) Gulf Oil Corporation is lessee and operator of all the acreage comprising the proposed unit as shown on the attached plat, and by copy of this letter of application, all operators owning interest in the section in which the proposed unit is located and all operators within 1500 feet of the proposed unit well are notified by registered mail of the intent of Gulf Oil Corporation to form the proposed non-standard gas proration unit. (See attached affidavit.)
- (5) The approval of this application for an 80-acre non-standard gas proration unit will, in the opinion of the applicant, prevent waste, protect correlative rights and serve the best interest of conservation.

In view of the existence of the facts herein stated and compliance with the provisions of Rule 5 (b) of the Oil Conservation Commission's Order No. R-586, Gulf Oil Corporation requests that the Secretary of the Commission approve the above described non-standard gas proration unit to become effective as soon as possible.

Respectfully submitted,

GULF OIL CORPORATION

By


Division Production Manager

cc: Registered Mail - Return Receipt Requested

Amerada Petroleum Corporation
Attn: Mr. R. S. Christie
Box 2040
Tulsa, Oklahoma

(See next page)

1/21/57

Ohio Oil Company
Attn: Mr. D. K. Spellman
Box 552
Midland, Texas

Neville G. Penrose, Inc.
1815 Fair Building
Fort Worth, Texas

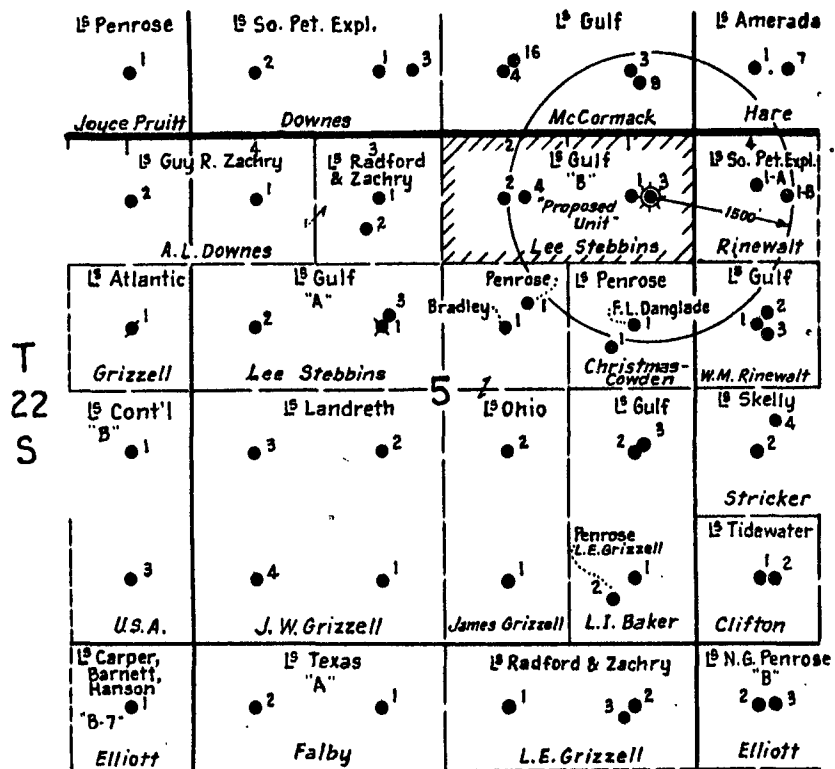
Radford-Zachry Oil Co., Inc.
Box 1685
Hobbs, New Mexico

Southern Petroleum Exploration Co.
Attn: Mr. J. B. Headley
Roswell, New Mexico

Stanolind Oil & Gas Company
Box 899
Roswell, New Mexico

cc: Oil Conservation Commission
Box 2045
Hobbs, New Mexico

R 37 E



GULF OIL CORPORATION
FORT WORTH PRODUCTION DIVISION
Scale 1" - 2,000'

Plat Accompanying Application for
80-Acre Non-Standard Gas Unit
(Tubb Gas Pool)

Gulf - Lee Stebbins Lease


STATE OF TEXAS I

COUNTY OF TARRANT I

BEFORE ME, the undersigned authority, on this day personally appeared J. R. Sherman, Division Gas Engineer of the Fort Worth Production Division of Gulf Oil Corporation, who, after being by me duly sworn, upon his oath states that, to the best of his knowledge, the statements contained in the foregoing Application of Gulf Oil Corporation, dated January 21, 1957, are true and correct and that copies of such Application were duly deposited on January 21st, 1957, in the United States post office as registered mail, with all charges prepaid, addressed to each of the parties shown receiving carbon copies of such Application.


J. R. Sherman

SUBSCRIBED AND SWORN to before me by the said J. R. Sherman this 21st day of January, 1957, to certify which witness my hand and seal of office.


Notary Public in and for Tarrant
County, Texas

My Commission Expires:

June 1, 1957