

AMERADA HESS CORPORATION

OIL CONSERVATION DIVISION
RECEIVED

'94 JUL 5 AM 9:50
P. O. BOX D
EUMONT, NM 88265-0052
505-393-2144

June 6, 1994

ADMINISTRATIVE APPLICATION FOR
AN UNORTHODOX LOCATION AND
SIMULTANEOUS DEDICATION
EUMONT YATES SEVEN RIVERS QUEEN
PRORATED GAS POOL
H. L. HOUSTON GAS COM #4
1723' FNL & 1310' FEL
SECTION 7, T - 21S, R - 36E
Lea County, New Mexico

STATE OF NEW MEXICO
ENERGY, MINERAL AND NATURAL RESOURCES DEPT.
OIL CONSERVATION DIVISION
P. O. BOX 2088
SANTA FE, NEW MEXICO 87504
ATTENTION: MR. WILLIAM J. LEMAY

Mr. Lemay:

Amerada Hess Corporation requests your approval of our administrative application for an unorthodox location and simultaneous dedication for the well referenced above. AHC has planned to drill and complete the H. L. Houston Gas Com #4 at the referenced location. The well will be unorthodox by virtue of being less than the required 330 feet from a quarter-quarter section line. The standard location, 1980' FNL and 990' FEL, was incompatible with drilling, due to its proximity with electrical transmission lines. In addition, buried pipelines on the east and west sides of the proposed location and an existing, frequently traveled road also contributed to its inaccessibility. Since the location was moved toward the interior of the lease, correlative rights should not be effected by the relocation of the drill site.

The Amerada Hess Corporation H. L. Houston Gas Com was approved as a non-standard proration unit under NSP-378, approving 310 acres consisting of the N/2 of Section 7, T-21S, R-36E. The proration unit was originally dedicated to the H. L. Houston Gas Com #3, located 660' FNL and 1980' FEL.

A map depicting offset Eumont completions and respective proration units, a sample copy of the waiver request, an offset operator list and a plat of the subject well and proration unit are attached. A copy has been forwarded to Jerry Sexton, Hobbs NMOC Director. In addition, a notification and waiver were forwarded by certified mail to the offset operators on the offset operator list.

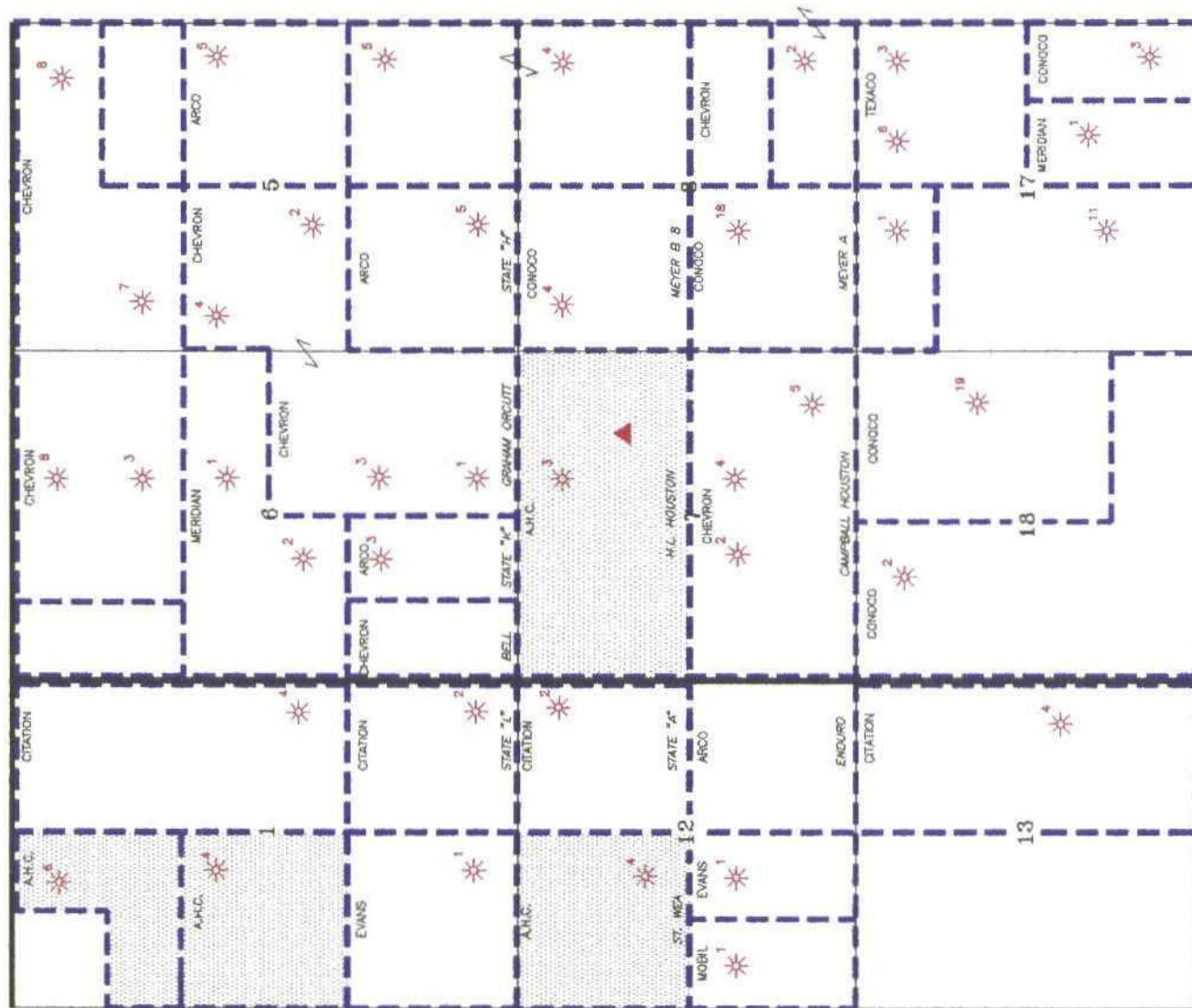
Yours very truly,



E. J. Haas
Sr. Production Foreman

Attachments

XC: R. L. Williams
R. West (Houston)
P. Bacon (Houston)
K. White (Houston)
R. Howell (Seminole)
File
Distribution List



LEGEND

- PRORATION UNIT
- EUMONT GAS WELL
- PROPOSED LOCATION



SCALE IN MILES

AMERADA HESS CORPORATION SOUTHWEST REGION

H.L. HOUSTON GAS COM
EUMONT GAS POOL
LEA COUNTY, NEW MEXICO

ORIGINATOR: E HAAS	DRAFTED BY: F.C. FLEETES	SCALE: AS SHOWN	DATE: 5-27-94
-----------------------	-----------------------------	--------------------	------------------

CAD FILE NAME: SECTE.DMT

R-35-E

R-36-E

Amerada Hess Corporation
H. L. Houston Gas Com #4

Application for Unorthodox Gas Well
Location and Simultaneous Dedication
Eumont Prorated Gas Pool
1723' FNL and 1310' FEL
Section 7, T-21S, R-36E
Lea County, New Mexico

WAIVER TO OBJECTION

We, the undersigned, as an offset operator, waive any objection to Amerada Hess Corporation's application for NMOCD approval of an unorthodox gas well location and simultaneous dedication in the Eumont Prorated Gas Pool. The proposed well will be located 1723' FNL and 1310' FEL, Section 7, Township 21 South, Range 36 East, NMPM, Lea County, New Mexico. We further understand that 310 acre proration unit will consist of the N/2 of Section 7, and was originally dedicated to the H. L. Houston Gas Com #3.

Company: _____

Representative: _____

Signature: _____

Date: _____

Amerada Hess Corporation
H. L. Houston Gas Com #4

Application for Unorthodox Gas Well
Location and Simultaneous Dedication
Eumont Prorated Gas Pool
1723' FNL and 1310' FEL
Section 7, T-21S, R-36E
Lea County, New Mexico

Arco Oil and Gas
P. O. Box 1610
Midland, Texas 79702

Attn: Dave Newell

Chevron U.S.A.
Box 1150
Midland, Texas 79702

Attn: Alan Bohling

Citation Oil and Gas
P.O. Box 3032
Odessa, Texas 79760

Attn: Bob Christofferson

Conoco Inc.
10 Desta Drive
Midland, Texas 79705

Attn: Jerry Hoover

State of New Mexico
Energy, Minerals and Natural Resources Department
Oil Conservation Commission
1000 W. Broadway
Hobbs, New Mexico 88240

Attn: Jerry Sexton

District I
PO Box 1980, Hobbs, NM 88241-1980
District II
PO Drawer DD, Artesia, NM 88211-0719
District III
1000 Rio Brazos Rd., Aztec, NM 87410
District IV
PO Box 2088, Santa Fe, NM 87504-2088

State of New Mexico
Energy, Minerals & Natural Resources Department

OIL CONSERVATION DIVISION
PO Box 2088
Santa Fe, NM 87504-2088

Form C-102
Revised February 10, 1994
Instructions on back
Submit to Appropriate District Office
State Lease - 4 Copies
Fee Lease - 3 Copies

☐ AMENDED REPORT

WELL LOCATION AND ACREAGE DEDICATION PLAT

API Number		Pool Code	Pool Name
		76480	Eumont Yates 7RQ
Property Code	Property Name		Well Number
	H. L. Houston Gas COM		4
OGRID No.	Operator Name		Elevation
000495	AMERADA HESS CORPORATION		3590.7

¹⁰ Surface Location

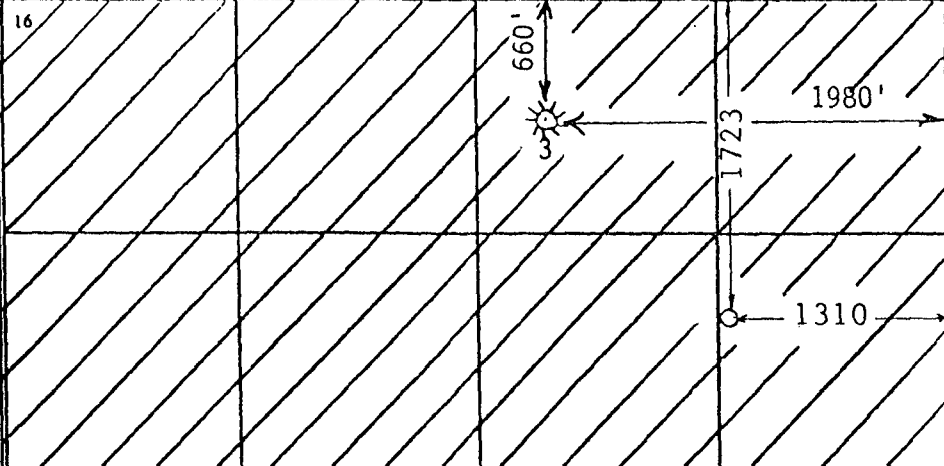
UL or lot no.	Section	Township	Range	Lot Idn	Feet from the	North/South line	Feet from the	East/West line	County
H	7	21S	36E		1723	North	1310	East	Lea

¹¹ Bottom Hole Location If Different From Surface

UL or lot no.	Section	Township	Range	Lot Idn	Feet from the	North/South line	Feet from the	East/West line	County

¹² Dedicated Acres	¹³ Joint or Infill	¹⁴ Consolidation Code	¹⁵ Order No.
310	Y	C	NSP-378

NO ALLOWABLE WILL BE ASSIGNED TO THIS COMPLETION UNTIL ALL INTERESTS HAVE BEEN CONSOLIDATED
OR A NON-STANDARD UNIT HAS BEEN APPROVED BY THE DIVISION

	<p>¹⁷ OPERATOR CERTIFICATION</p> <p>I hereby certify that the information contained herein is true and complete to the best of my knowledge and belief</p> <p>Signature <u>E. J. Haas</u></p> <p>Printed Name <u>E.J. Haas</u></p> <p>Title <u>Sr. Production Foreman</u></p> <p>Date <u>6-5-94</u></p>
	<p>¹⁸ SURVEYOR CERTIFICATION</p> <p>I hereby certify that the well location shown on this plat was plotted from field notes of actual surveys made by me or under my supervision, and that the same is true and correct to the best of my belief.</p> <p><u>June 3, 1994</u></p> <p>Date of Survey</p> <p>Signature and Seal of Professional Surveyor: <u>Neal D. King</u></p> <p>6541</p> <p>Certificate Number</p>

AMERADA HESS CORPORATION

P. O. BOX D
MONUMENT, NM 88265-0052
505-393-2144

June 6, 1994

WAIVER REQUEST
UNORTHODOX LOCATION AND
SIMULTANEOUS DEDICATION
EUMONT YATES SEVEN RIVERS QUEEN
PRORATED GAS POOL
H. L. HOUSTON GAS COM #4
1723' FNL & 1310' FEL
SECTION 7, T - 21S, R - 36E
Lea County, New Mexico

ARCO Oil and Gas
P.O. Box 1610
Midland, Texas 79702

Attn: Dave Newell

Mr. Newell:


A copy of Amerada Hess' administrative application for NMOCD approval of an unorthodox gas well location and simultaneous dedication in the Eumont Prorated Gas Pool is attached.

Amerada Hess plans to drill and complete the H. L. Houston Gas Com #4 at a location 1723' FNL and 1310' FEL, of Section 7, Township 21S, Range 36E, NMPM, Lea County, New Mexico. The proposed well is unorthodox by virtue of overhead power lines, buried pipelines and existing roads.

As an offset operator, if you do not have an objection to the attached application, please sign the enclosed waivers and mail the original and two copies to the NMOCD in Santa Fe, New Mexico and one copy to the NMOCD in Hobbs, New Mexico. We also request that a copy be returned to Amerada Hess in Monument. Self-addressed stamped envelopes have been provided for your convenience.

If you require any additional information, please contact the undersigned at (505) 393-0253. Thank you in advance for your prompt consideration.

Yours very truly,


E. J. Haas
Sr. Production Foreman

AMERADA HESS CORPORATION

P. O. BOX D
MONUMENT, NM 88265-0052
505-393-2144

June 6, 1994

WAIVER REQUEST
UNORTHODOX LOCATION AND
SIMULTANEOUS DEDICATION
EUMONT YATES SEVEN RIVERS QUEEN
PRORATED GAS POOL
H. L. HOUSTON GAS COM #4
1723' FNL & 1310' FEL
SECTION 7, T - 21S, R - 36E
Lea County, New Mexico

Chevron U.S.A.
Box 1150
Midland, Texas 79702

Attn: Alan Bohling

Mr. Bohling:

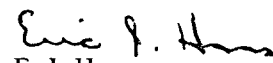
A copy of Amerada Hess' administrative application for NMOCD approval of an unorthodox gas well location and simultaneous dedication in the Eumont Prorated Gas Pool is attached.

Amerada Hess plans to drill and complete the H. L. Houston Gas Com #4 at a location 1723' FNL and 1310' FEL, of Section 7, Township 21S, Range 36E, NMPM, Lea County, New Mexico. The proposed well is unorthodox by virtue of overhead power lines, buried pipelines and existing roads.

As an offset operator, if you do not have an objection to the attached application, please sign the enclosed waivers and mail the original and two copies to the NMOCD in Santa Fe, New Mexico and one copy to the NMOCD in Hobbs, New Mexico. We also request that a copy be returned to Amerada Hess in Monument. Self-addressed stamped envelopes have been provided for your convenience.

If you require any additional information, please contact the undersigned at (505) 393-0253. Thank you in advance for your prompt consideration.

Yours very truly,


E. J. Haas
Sr. Production Foreman

AMERADA HESS CORPORATION

P. O. BOX D
MONUMENT, NM 88265-0052
505-383-2144

June 6, 1994

WAIVER REQUEST
UNORTHODOX LOCATION AND
SIMULTANEOUS DEDICATION
EUMONT YATES SEVEN RIVERS QUEEN
PRORATED GAS POOL
H. L. HOUSTON GAS COM #4
1723' FNL & 1310' FEL
SECTION 7, T - 21S, R - 36E
Lea County, New Mexico

Citation Oil and Gas
P. O. Box 3032
Odessa, Texas 79760

Attn: Bob Christofferson

Mr. Christofferson:

A copy of Amerada Hess' administrative application for NMOCD approval of an unorthodox gas well location and simultaneous dedication in the Eumont Prorated Gas Pool is attached.

Amerada Hess plans to drill and complete the H. L. Houston Gas Com #4 at a location 1723' FNL and 1310' FEL, of Section 7, Township 21S, Range 36E, NMPM, Lea County, New Mexico. The proposed well is unorthodox by virtue of overhead power lines, buried pipelines and existing roads.

As an offset operator, if you do not have an objection to the attached application, please sign the enclosed waivers and mail the original and two copies to the NMOCD in Santa Fe, New Mexico and one copy to the NMOCD in Hobbs, New Mexico. We also request that a copy be returned to Amerada Hess in Monument. Self-addressed stamped envelopes have been provided for your convenience.

If you require any additional information, please contact the undersigned at (505) 393-0253. Thank you in advance for your prompt consideration.

Yours very truly,



E. J. Haas
Sr. Production Foreman

AMERADA HESS CORPORATION

P. O. BOX D
MONUMENT, NM 88265-0052
505-393-2144

June 6, 1994

WAIVER REQUEST
UNORTHODOX LOCATION AND
SIMULTANEOUS DEDICATION
EUMONT YATES SEVEN RIVERS QUEEN
PRORATED GAS POOL
H. L. HOUSTON GAS COM #4
1723' FNL & 1310' FEL
SECTION 7, T - 21S, R - 36E
Lea County, New Mexico

Conoco Inc.
10 Desta Drive
Midland, Texas 79705

Attn: Jerry Hoover

Mr. Hoover:

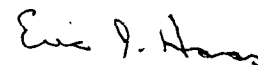
A copy of Amerada Hess' administrative application for NMOCD approval of an unorthodox gas well location and simultaneous dedication in the Eumont Prorated Gas Pool is attached.

Amerada Hess plans to drill and complete the H. L. Houston Gas Com #4 at a location 1723' FNL and 1310' FEL, of Section 7, Township 21S, Range 36E, NMPM, Lea County, New Mexico. The proposed well is unorthodox by virtue of overhead power lines, buried pipelines and existing roads.

As an offset operator, if you do not have an objection to the attached application, please sign the enclosed waivers and mail the original and two copies to the NMOCD in Santa Fe, New Mexico and one copy to the NMOCD in Hobbs, New Mexico. We also request that a copy be returned to Amerada Hess in Monument. Self-addressed stamped envelopes have been provided for your convenience.

If you require any additional information, please contact the undersigned at (505) 393-0253. Thank you in advance for your prompt consideration.

Yours very truly,



E. J. Haas
Sr. Production Foreman



OIL CONSERVATION DIVISION STATE OF NEW MEXICO

RECEIVED
ENERGY, MINERALS AND NATURAL RESOURCES DEPARTMENT

94 JUN 23 AM 8 50

OIL CONSERVATION DIVISION
HOBBS DISTRICT OFFICE

BRUCE KING
GOVERNOR

6-20-94

POST OFFICE BOX 1980
HOBBS, NEW MEXICO 88241-1980
(505) 393-6161

OIL CONSERVATION DIVISION
P. O. BOX 2088
SANTA FE, NEW MEXICO 87501

RE: Proposed:

MC _____
DHC _____
NSL Y _____ SD
NSP _____
SWD _____
WFX _____
PMX _____

Gentlemen:

I have examined the application for the:

Amerada Hess Corp H. L. Houston Gas Com # 4-H 7-215-36e
Operator Lease & Well No. Unit S-T-R

and my recommendations are as follows:

OK

Yours very truly,

Jerry Sexton
Jerry Sexton
Supervisor, District 1

/ed

OIL CONSERVATION DIVISION
RECEIVED

'94 JUN 30 AM 8 50

Amerada Hess Corporation
H. L. Houston Gas Com #4

Application for Unorthodox Gas Well
Location and Simultaneous Dedication
Eumont Prorated Gas Pool
1723' FNL and 1310' FEL
Section 7, T-21S, R-36E
Lea County, New Mexico

WAIVER TO OBJECTION

We, the undersigned, as an offset operator, waive any objection to Amerada Hess Corporation's application for NMOCD approval of an unorthodox gas well location and simultaneous dedication in the Eumont Prorated Gas Pool. The proposed well will be located 1723' FNL and 1310' FEL, Section 7, Township 21 South, Range 36 East, NMPM, Lea County, New Mexico. We further understand that 310 acre proration unit will consist of the N/2 of Section 7, and was originally dedicated to the H. L. Houston Gas Com #3.

Company: Chevron U.S.A., Inc.

Representative: F. S. Godbold

Signature: *FS Godbold*

Date: 6/20/94

Amerada Hess Corporation
H. L. Houston Gas Com #4

Application for Unorthodox Gas Well
Location and Simultaneous Dedication
Eumont Prorated Gas Pool
1723' FNL and 1310' FEL
Section 7, T-21S, R-36E
Lea County, New Mexico

WAIVER TO OBJECTION

We, the undersigned, as an offset operator, waive any objection to Amerada Hess Corporation's application for NMOCD approval of an unorthodox gas well location and simultaneous dedication in the Eumont Prorated Gas Pool. The proposed well will be located 1723' FNL and 1310' FEL, Section 7, Township 21 South, Range 36 East, NMPM, Lea County, New Mexico. We further understand that 310 acre proration unit will consist of the N/2 of Section 7, and was originally dedicated to the H. L. Houston Gas Com #3.

Company: Chevron U.S.A., Inc.

Representative: F. S. Godbold

Signature: *FS Godbold*

Date: 6/20/94

Amerada Hess Corporation
H. L. Houston Gas Com #4

Application for Unorthodox Gas Well
Location and Simultaneous Dedication
Eumont Prorated Gas Pool
1723' FNL and 1310' FEL
Section 7, T-21S, R-36E
Lea County, New Mexico

WAIVER TO OBJECTION

We, the undersigned, as an offset operator, waive any objection to Amerada Hess Corporation's application for NMOCD approval of an unorthodox gas well location and simultaneous dedication in the Eumont Prorated Gas Pool. The proposed well will be located 1723' FNL and 1310' FEL, Section 7, Township 21 South, Range 36 East, NMPM, Lea County, New Mexico. We further understand that 310 acre proration unit will consist of the N/2 of Section 7, and was originally dedicated to the H. L. Houston Gas Com #3.

Company: Chevron U.S.A., Inc.

Representative: F. S. Godbold

Signature: *FS Godbold*

Date: 6/20/94