

make file

NSP 406
Dec 1-5

cc Mr. OCE
+ Engr Comm
12-9

1957 DEC 6 PM 1:21

MAIN OFFICE TEXAS PACIFIC COAL & OIL COMPANY
HOBBS, NEW MEXICO
DECEMBER 3, 1957


New Mexico Oil Conservation Commission
P. O. Box 871
Santa Fe, New Mexico

Attention: Mr. A. L. Porter, Jr.

Re: Texas Pacific Coal & Oil
Company Application for a
160 acre non-standard
proration unit for its
State "A" A/c-1, Well #39
in Section 17, Township
23 South, Range 36 East,
Jalmat Pool, Lea County,
New Mexico

In regards to the original application of November 25, 1957,
asking for a hearing before an Examiner, concerning the non-
standard proration unit for the subject well, instead, we
would like to apply for an administrative approval under the
provisions put forth by Rule 5(b) of the Special Rules and
Regulations for the Jalmat Gas Pool of Order No. R-520.

Texas Pacific Coal & Oil Company



Copies by Registered Mail:

New Mexico Oil Conservation Commission
P. O. Box 871
Santa Fe, New Mexico

New Mexico Oil Conservation Commission
P. O. Box 2045
Hobbs, New Mexico

Continental Oil Company
P. O. Box 427
Hobbs, New Mexico

Sinclair Oil & Gas Company
H. F. Defenbaugh
P. O. Box 1470
Midland, Texas

MAIN OFFICE OCC
TEXAS PACIFIC COAL & OIL COMPANY
HOBBS, NEW MEXICO
1957 NOV 29 PM 1:27

New Mexico Oil Conservation Commission
P. O. Box 871
Santa Fe, New Mexico

Attention: Mr. A. L. Porter, Jr.

Re: Texas Pacific Coal & Oil
Company application for
160 acre non-standard
proration unit for its
State of New Mexico "A"
A/c-1, Well #39 in Section
17, Township 23 South,
Range 36 East, Jalmat Pool,
Lea County, New Mexico

Gentlemen:


Now comes Texas Pacific Coal and Oil Company and requests to set a hearing before an examiner and grant an exception to Rule 5(a) of that part of the New Mexico Oil Conservation Commission Order Number R-520 pertaining to the Jalmat Gas Pool, Lea County, New Mexico, for its State of New Mexico "A" A/c-1, Well #39 and for its grounds therefore states:

1. That Texas Pacific Coal and Oil Company State of New Mexico "A" A/c-1, Well #39 is located 1980 feet from the South and East lines of Section 17, Township 23 South, Range 36 East NMPM. The said well was completed November 7, 1957 at a T.D. of 3808 feet and plugged back to 3692 feet, perforated in the Yates formation, and is now producing from the Jalmat Gas Pool. On November 19, 1957, the well tested 1624 MCF per day through a 2" open choke by a 2" well prover.
2. The proposed non-standard unit will consist of the SE/4 Section 17, Township 23 South, Range 36 East.
3. That the proposed Non-Standard Gas Proration Unit consists of contiguous quarter-quarter sections.
4. That the entire proposed Non-Standard Gas Proration Unit may reasonably be presumed to be productive of gas.
5. That the length and width of the Non-Standard Gas Proration Unit does not exceed 5280 feet.
6. That there is attached hereto a plat showing the acreage to be dedicated to the proposed Non-Standard Gas Proration Unit, the location of the well, and the offset ownership.

7. That the granting of the exception requested herein will not adversely affect the correlative rights of any offset owner and will protect the correlative rights of Applicant, will prevent waste, will avoid the drilling of unnecessary wells, and is in the interest of conservation.
8. That by copy of this Application all of the other operators owning an interest in the section in which the proposed Non-Standard Gas Proration Unit is situated and all operators owning an interest within 1980 feet of the well have been notified by registered mail of this Application.

Wherefore, Applicant requests that this matter be set down for hearing before an Examiner at Santa Fe, New Mexico office of the New Mexico Oil Conservation Commission, that proper notice as required by law be published, and that the Commission issue its granting Applicant an exception to Rule 5(a) of Order No. R-520 in order to form a Non-Standard Proration Unit in the Jalmat Gas Pool consisting of the SE/4 of Section 17, Township 23 South, Range 36 East NMPM.

Texas Pacific Coal & Oil Company


District Engineer

Copies by Registered Mail:

Sinclair Oil & Gas Company
520 E. Broadway
Hobbs, New Mexico

Continental Oil Company
P. O. Box 427
Hobbs, New Mexico

Texas Company
P. O. Box 1270
Midland, Texas


Ralph Lowe
P. O. Box 832
Midland, Texas

New Mexico Oil Conservation Commission
P. O. Box 871
Santa Fe, New Mexico

New Mexico Oil Conservation Commission
P. O. Box 2045
Hobbs, New Mexico

STATE OF NEW MEXICO)
COUNTY OF LEA) SS

Arthur M. Smith, upon duly sworn, desposes and says that he is the District Engineer for Texas Pacific Coal and Oil Company, and as such is authorized to file the foregoing application, that he has read said application and knows the content thereof, and that statements made therein are true, as he is credily informed and believes.

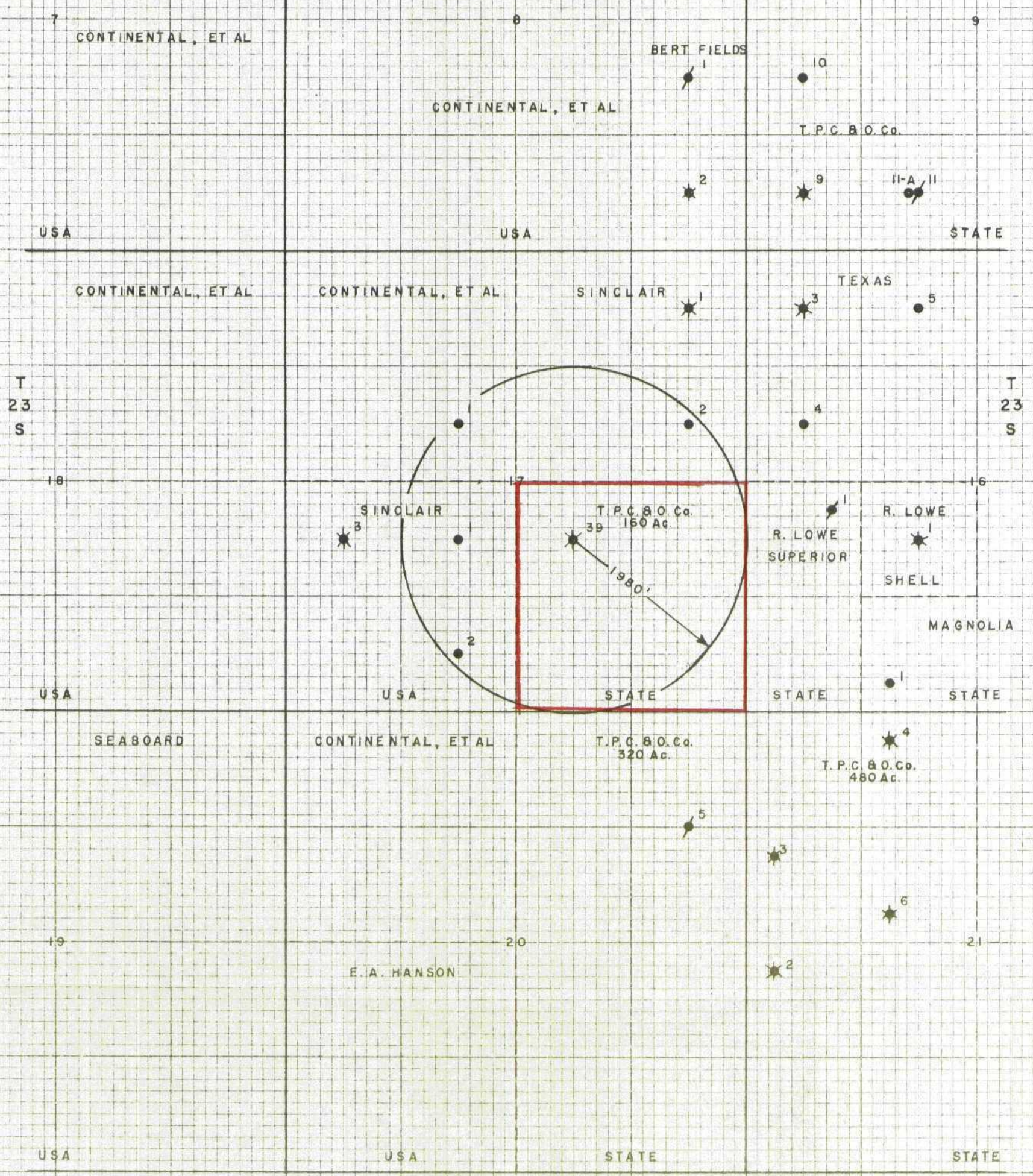


Subscribed and sworn to before me this 25th day of November, 1957.


NOTARY PUBLIC

My commission Expires

MY COMMISSION EXPIRES JUNE 3, 1959.



R36E

Scale: 4" = 1 Mile