

MAIL OFFICE
MODRALL, SEYMOUR, SPERLING, ROEHL & HARRIS

SIMMS BUILDING

ALBUQUERQUE, NEW MEXICO

TELEPHONE CHAPEL 3-4514

February 2, 1959

J. R. MODRALL
AUGUSTUS T. SEYMOUR
JAMES E. SPERLING
JOSEPH E. ROEHL
GEORGE T. HARRIS
DANIEL A. SISK
DEAN P. KIMBALL
LELAND S. SEDBERRY
BURNS H. ERREBO
ALLEN C. DEWEY

Oil Conservation Commission
State of New Mexico
125 Mabry Hall
Capitol Building
Santa Fe, New Mexico

Re: Application of Magnolia Petroleum
Company for administrative approval
of non-standard units and unorthodox
well location, Blinebry and Tubb
gas pools, Lea County, New Mexico

Gentlemen:

Pursuant to provisions of Orders Nos. R-586, as amended,
and R-610, as amended, Magnolia Petroleum Company hereby requests admini-
strative approval for the establishment of non-standard gas proration
units for the Tubb and Blinebry reservoirs underlying its J. N. Carson
Unit and for administrative approval of its J. N. Carson well No. 2,
which is situated at an unorthodox location, as the unit well for said
gas units.

In support of this application, applicant shows the Commis-
sion as follows:

1. That applicant's J. N. Carson Unit covers all of the
S $\frac{1}{2}$ of the NE $\frac{1}{4}$ of Section 33, Township 21 South, Range 37 East, Lea County,
excepting a square one acre tract in the extreme SE corner of the S $\frac{1}{2}$ of
the NE $\frac{1}{4}$ of said Section 33, which J. N. Carson Unit covers 79 acres.

2. That all operators offsetting said J. N. Carson Unit
or within 1980 feet of the J. N. Carson Unit well No. 2 have been sent
copies of this application by registered mail.

474
NSP-
475-
waiting
(period)
Done March 11, 1959
JOHN F. SIMMS (1885-1954)

February 2, 1959

3. That the unorthodox location of the J. N. Carson Unit well No. 2 is occasioned by the recompletion of said well after having previously been drilled to another horizon.

4. That attached hereto and made a part hereof are the following: a. Plat of the J. N. Carson Unit and surrounding area, labelled Exhibit "A". b. Affidavit that the entire area of the J. N. Carson Unit may be reasonably presumed to be productive of gas from the Tubb and Blinbry formations, labelled Exhibit "B". c. Affidavit that H. L. Lowe has failed to commit a one acre tract to said units and also showing the names and addresses of other operators in the area, labelled Exhibit "C". d. Affidavit of Mailing.

5. That applicant is now in the process of obtaining the signatures of all royalty owners in said unit and will furnish the Commission with such evidence of the formation of this unit as it may require.

Very truly yours,

Magnolia Petroleum Company

By MODRALL, SEYMOUR, SPERLING,
ROEHL & HARRIS
Its attorneys

By Burnett H. Erbe

STATE OF TEXAS)

COUNTY OF Dallas)

ss

R. D. Myers, Jr., being duly sworn, upon his oath states: That he is employed by Magnolia Petroleum Company, and that he is familiar with said company's J. N. Carson well No. 2 and the Tubb and Blinbry gas units proposed herein, and that he has read the foregoing application and that it is true and correct to the best of his knowledge.

R. D. Myers Jr.

Subscribed and sworn to before me, a Notary Public within
and for the State of Texas, County of Dallas,
on this 3rd day of February, 1959.


Notary Public C. E. POE
Notary Public
Dallas County, Texas

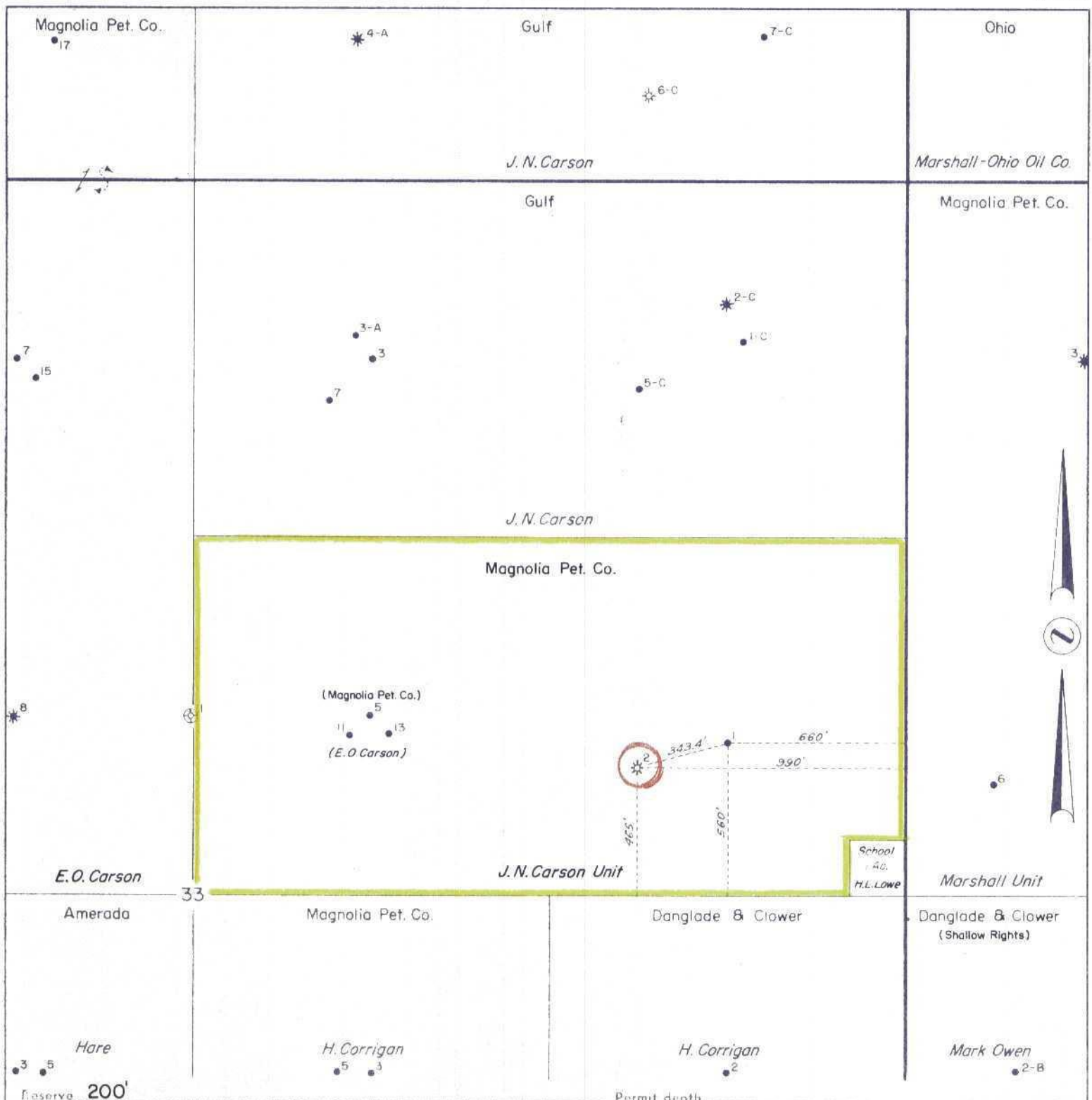
My Commission Expires:

June 1, 1959

EXHIBIT "A"

(10-58)

X-1313



Special Instructions _____

LOC. OR DRILG. WELL

ABANDONED LOC.

DRY & ABANDONED

OIL WELL

ABD. OIL WELL

GAS WELL

ABD. GAS WELL

S.W. DISPOSAL WELL

GAS INPUT WELL

WATER INPUT WELL

Date work is commenced _____ 19 _____ Supt _____

Location approved by _____ Plotted by _____ Surveyed by _____

THE STATE OF TEXAS
COUNTY OF DALLAS

I hereby certify that this plat truly represents conditions as they actually exist on this lease, that said plat which is drawn to the scale indicated hereon is to the best of my knowledge true and correct, that it accurately shows said lease and all wells on same, that number and locations of said wells are as indicated hereon, and that this plat correctly reflects all pertinent and required data.

SUBSCRIBED AND SWORN TO before me this

the 4th day of February 1959

JO PENN, Notary Public

My commission expires June 1, 1959

MAGNOLIA PETROLEUM COMPANY
PRODUCING DEPARTMENT
DALLAS, TEXAS

LEASE PROPOSED - J.N. Carson Unit
WELL NO. 2 DATE 19
DISTRICT Lea LEASE NO. 79
TOTAL ACRES IN LEASE 79 ACRES COVERED BY PLAT 79
DESCRIPTION $S\frac{1}{2}NE\frac{1}{4}$ less and except 1 acre in the extreme SE corner.

Lea COUNTY New Mexico

DRAWN N.V. Sovinsky
SCALE 1" = 500'

DATE Jan. 8, 1959
FILE NO

FIELD Blinebry & Tubb


EXHIBIT "B"

A F F I D A V I T

STATE OF NEW MEXICO)
COUNTY OF CHAVEZ) ss


Robert E. Murphy, of legal age, deposes and states
as follows:

1. That he is District Geologist for Magnolia Petroleum Company, located at Roswell, New Mexico, and
2. That he has made a study of and is familiar with the Blinebry and Tubb formations underlying said company's J. N. Carson Unit covering all of the $S\frac{1}{2}$ of the $NE\frac{1}{4}$ of Section 33, Township 21 South, Range 37 East, Lea County, New Mexico, excepting a square one acre tract in the extreme SE corner of the $S\frac{1}{2}$ of the $NE\frac{1}{4}$ of said Section 33, which Carson Unit covers 79 acres, and
3. That it is his opinion that the entire area of said Carson Unit may be reasonably presumed to be productive of gas from the Tubb and Blinebry formations.


Robert E. Murphy

STATE OF NEW MEXICO)
COUNTY OF CHAVEZ) ss

The foregoing instrument was acknowledged before me
this 30th day of January, 1959, by Robert E.
Murphy.


Notary Public

My Commission Expires:
My Commission Expires February 28, 1962

A F F I D A V I T

STATE OF NEW MEXICO)
) ss
 COUNTY OF CHAVES)

S. P. Hannifin, of legal age, deposes and states
 as follows:

1. That he is District Landman for Magnolia Petroleum Company at Roswell, New Mexico, and is familiar with the J. N. Carson Unit and lease ownership by other parties in the general area of said unit, and

2. That H. L. Lowe of Lubbock, Texas, is owner of a lease on a square one acre tract located in the extreme SE corner of the NE $\frac{1}{4}$ of Section 33, Township 21 South, Range 37 East, Lea County, New Mexico, and


3. That he has contacted said H. L. Lowe on several previous occasions with regard to the formation of units, but that said H. L. Lowe has failed and refused to commit said one acre tract to said units, and

4. That the following parties are offset operators to the Carson Unit as described in this application or are operators within a 1980 foot radius of the J. N. Carson No. 2 well: Gulf Oil Corporation, Box 1290, Ft. Worth, Texas; Danglade and Clower, Inc., Lovington, New Mexico; H. L. Lowe, Great Plains Life Building, Lubbock, Texas; Amerada Petroleum Corporation, Box 596, Midland, Texas; and Pan-American Petroleum Corporation, Box 268, Lubbock, Texas.


 S. P. Hannifin

STATE OF NEW MEXICO)
) ss
 COUNTY OF CHAVES)

The foregoing instrument was acknowledged before me
 this 30th day of January, 1959, by S. P. Hannifin.


 Notary Public

My Commission expires:

My Commission Expires February 28, 1962


EXHIBIT "D"

A F F I D A V I T

STATE OF NEW MEXICO)
) ss
COUNTY OF BERNALILLO)


BURNS H. ERREBO, being duly sworn, on his oath states
as follows:

That he is an attorney for Magnolia Petroleum Company,
applicant herein, and that on February ⁶~~7~~, 1959, he sent copies
of this application by registered mail to the operators, whose
names and addresses appear on Exhibit "C" attached to and made
a part of this application.


Burns H. Errebo

STATE OF NEW MEXICO)
) ss
COUNTY OF BERNALILLO)

The foregoing instrument was acknowledged before me this
5th day of February, 1959, by Burns H. Errebo.


Notary Public

My Commission Expires:

11-16-62

MAIN OFFICE OF
MODRALL, SEYMOUR, SPERLING, ROEHL & HARRIS

J. R. MODRALL
AUGUSTUS T. SEYMOUR
JAMES E. SPERLING
JOSEPH E. ROEHL
GEORGE T. HARRIS
DANIEL A. SISK
DEAN P. KIMBALL
LELAND S. SEDBERRY
BURNS H. ERREBO
ALLEN C. DEWEY

1959 FEB 24 AM 10:40
SIMMS BUILDING
ALBUQUERQUE, NEW MEXICO

TELEPHONE CHAPEL 3-4514

JOHN F. SIMMS (1885-1954)

February 23, 1959

New Mexico Oil Conservation Commission
125 Mabry Hall
Capitol Building
Santa Fe, New Mexico

Re: Application of Magnolia Petroleum Company for Administrative Approval for Non-Standard Units and Unorthodox Well Location, Blinbry and Tubb Gas Pools, Lea County, New Mexico.

Gentlemen:

In regard to the above application dated February 2, 1959, this is to advise you that Mr. H. L. Lowe, the owner of the one-acre tract referred to in said application, has indicated a desire to negotiate for commitment of his acreage to the unit. It is, therefore, requested that you withhold action on this application for the time being.

Of course, we desire that the waiting period continue to run.

Very truly yours,

MODRALL, SEYMOUR, SPERLING, ROEHL & HARRIS



Burns H. Errebo

BHE:mbf

cc:Mr. R. D. Myers, Jr.
Mr. S. P. Hannifin
Mr. Jack Vickrey

MAIN OFFICE
MODRALL, SEYMOUR, SPERLING, ROEHL & HARRIS

SIMMS BUILDING

ALBUQUERQUE, NEW MEXICO

TELEPHONE CHAPEL 3-4514

JOHN F. SIMMS (1885-1954)

J. R. MODRALL
AUGUSTUS T. SEYMOUR
JAMES E. SPERLING
JOSEPH E. ROEHL
GEORGE T. HARRIS
DANIEL A. SISK
DEAN P. KIMBALL
LELAND S. SEDBERRY
BURNS H. ERREBO
ALLEN C. DEWEY

February 23, 1959

Mr. Oliver Payne, Attorney
New Mexico Oil Conservation Commission
125 Mabry Hall
Capitol Building
Santa Fe, New Mexico

Re: Application of Magnolia Petroleum Company for
Administrative Approval for Non-Standard Units
and Unorthodox Well Location, Blinebry and
Tubb Gas Pools, Lea County, New Mexico.

Dear Ollie:


Enclosed is a letter to the Commission on the above matter
wherein it is requested on behalf of Magnolia Petroleum Company that
the Commission withhold action on this application pending the out-
come of negotiations with Mr. Lowe.

Administrative approval of the well location will be necessary
in any event; however, we desire that this be delayed until later.

I believe this is in accord with our conversation when I was
in your office the other day.

Very truly yours,

MODRALL, SEYMOUR, SPERLING, ROEHL & HARRIS



Burns H. Errebo

BHE:mbf
Enclosure

file

HOBBS, NEW MEXICO

DATE Feb. 25, 1959

Proposed NSL

Proposed NFC: _____

Proposed DC

I have examined the application dated _____

and my recommendations are as follows:

O.K. --- J.W.R.

~~OIL CONSERVATION COMMISSION~~

OIL CONSERVATION COMMISSION