

TEXACO
INC.

PETROLEUM PRODUCTS



P. O. Box 352
Midland, Texas

DOMESTIC PRODUCING DEPARTMENT
MIDLAND DIVISION

January 4, 1960

New Mexico Oil Conservation Commission
P. O. Box 871
Santa Fe, New Mexico

Re: Application of TEXACO Inc. for
Approval of two 80-acre Non-Standard
Gas Proration Units, Blinebry Gas
Pool and Tubb Gas Pool, Lea County,
New Mexico

Gentlemen:

TEXACO Inc. hereby makes application for approval of 80-acre Blinebry and Tubb non-standard gas proration units comprising the S/2 of the SW/4 of Section 29, T-22-S, R-38-E, Lea County, New Mexico, and in support thereof states the following:

1. TEXACO Inc. is the owner and operator of the A. H. Blinebry (NCT-2) Well No. 5 located in Unit "M", 660 feet from the south and west lines of Section 29, T-22-S, R-38-E, Lea County, New Mexico. Location of this well is shown on the attached plat. TEXACO Inc. proposes to recomplate this well as a gas-gas dual in the Blinebry and Tubb Gas Pools.

2. TEXACO Inc. is owner and operator of an 80-acre oil and gas lease known as the A. H. Blinebry (NCT-2) Lease, comprising 80 acres covering the S/2 of the SW/4 of Section 29, T-22-S, R-38-E, upon which Well No. 5 is located and proposes that this acreage be established as 80 acre non-standard gas proration units in exception to Rule 5(A) of Order R-610 and Rule 5(a) of Order R-586, Blinebry and Tubb Gas Pools, respectively, with Well No. 5 as the unit well.

3. The proposed non-standard gas proration units meet the requirements of Rule 5(B) of Order R-610, Blinebry Gas Pool, and Rule 5(d) of Order R-586, Tubb Gas Pool, as follows:

- (a) The units are comprised of contiguous quarter-quarter sections.
- (b) The proposed units lie wholly within a single governmental section.
- (c) All acreage within the proposed units may reasonably be presumed to be productive of Blinebry and Tubb gas.

cc - Tubbs
mailed 1-11-60

NSP - 509
(waiting period)

- (d) The lengths or widths of the proposed units do not exceed 2640 feet.
- (e) By copy of this letter of application, all operators owning interest in the quarter section in which the proposed units are located and all operators within 1500 feet of the proposed unit well are notified by registered mail of the intent of TEXACO Inc. to form the proposed non-standard gas proration units. (Addressee list on attached plat.)

Based upon the facts recited above, TEXACO Inc. respectfully requests that the New Mexico Oil Conservation Commission approve administratively the non-standard gas proration units described above.

Yours very truly,



J. G. Blevins, Jr.
Assistant District Superintendent


LMF-MAB

cc: NMOCC, Hobbs
All offset operators

Attachment


STATE OF TEXAS)
COUNTY OF MIDLAND)

Before me, the undersigned authority, on this the 4 day of January, personally appeared J. G. Blevins, Jr. known to me to be the person whose name is subscribed to this instrument, who after being by me duly sworn on oath, states that he has knowledge of all the facts stated above and that the same is a true and correct statement of the facts therein recited.



J. G. Blevins, Jr.

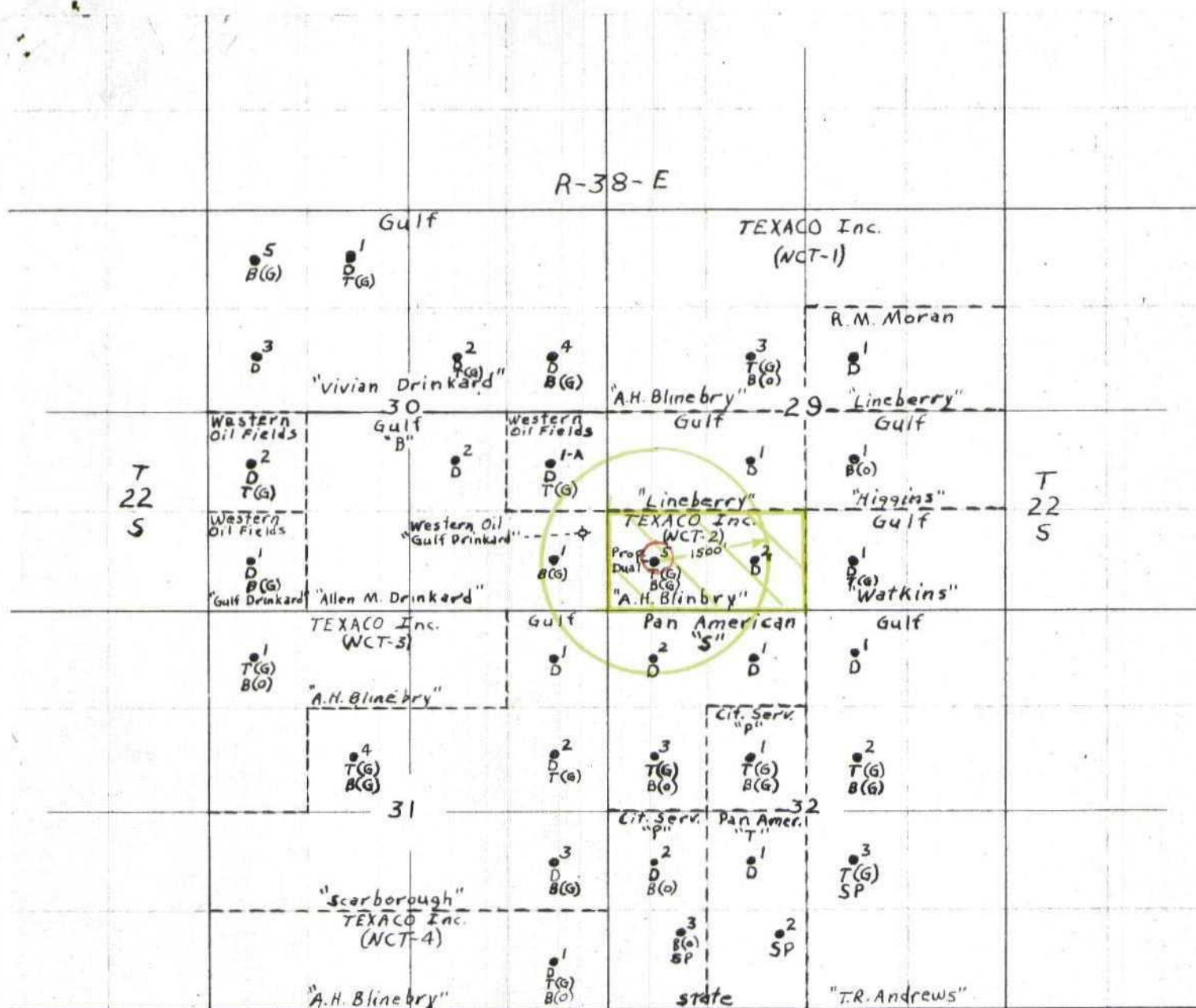
Subscribed and sworn to before me on this 4 day of JANUARY, 19 60



R. E. Johnson
Notary Public in and for Midland County,
Texas

My Commission Expires:

6-1-60



PLAT OF TEXACO INC. A. H. BLINEBRY (NCT-2) LEASE
AND OFFSET LEASES

Lea County, New Mexico

Scale 1" = 2000'

L&F--November 28, 1959

LEGEND

SP--South Paddock Pool
B(G)--Blinebry Gas Pool
B(O)--Blinebry Oil Pool
T(G)--Tubb Gas Pool
D--Drinkard Pool

OFFSET OPERATORS

R. M. Moran-Box 1718-Hobbs, New Mexico
Gulf Oil Corporation-Drawer 669-Roswell, New Mexico
Pan American Petroleum Corp.-Box 268-Lubbock, Texas
Western Oil Fields, Inc.-Box 1117-Hobbs, New Mexico