



STATE OF NEW MEXICO
ENERGY, MINERALS AND NATURAL RESOURCES DEPARTMENT

OIL CONSERVATION DIVISION

2040 S. PACHECO
SANTA FE, NEW MEXICO 87505
(505) 827-7131

October 24, 1996

John H. Hendrix Corporation
P. O. Box 3040
Midland, Texas 79702-3040
Attention: Ronnie H. Westbrook

Administrative Order NSP-83-A

Dear Mr. Westbrook:


Reference is made to your application dated August 27, 1996, for an 80-acre non-standard gas spacing and proration unit consisting of the following acreage in the Eumont Gas Pool:

LEA COUNTY, NEW MEXICO
TOWNSHIP 20 SOUTH, RANGE 37 EAST, NMPM
Section 18: S/2 NE/4

It is my understanding that this unit is to be dedicated to the existing Mexico Well No. 3 (API No. 30-025-06165), located at a standard gas well location 1980 feet from the North line and 660 feet from the East line (Unit H) of said Section 18.

By the authority granted me under the provisions of **Rule 2(a)4** of the "*General Rules for the Prorated Gas Pools of New Mexico/Special Rules and Regulations for the Eumont Gas Pool*", as promulgated by Division Order No. R-8170, as amended, Texaco Exploration and Production, Inc. is hereby authorized to operate the above-described non-standard gas spacing and proration unit, with allowable assigned thereto in accordance with Rule 5 of said special pool rules based upon the unit size of 80 acres.

Sincerely,



William J. LeMay
Director

WJL/NES/kv

cc: Oil Conservation Division - Hobbs
File: NSP-553

REMARKS:

The previously approved Division Administrative Order NSP-83, dated January 10, 1955, which order authorized the 160-acre non-standard Eumont gas spacing and proration unit comprising the NE/4 of said Section 18 and had dedicated to it the aforementioned Mexico Well No. 3, is hereby placed in abeyance until further notice.



STATE OF NEW MEXICO
ENERGY, MINERALS AND NATURAL RESOURCES DEPARTMENT

OIL CONSERVATION DIVISION

2040 S. PACHECO
SANTA FE, NEW MEXICO 87505
(505) 827-7131

October 3, 1996

Texaco Exploration and Production, Inc.
205 East Bender Blvd.
Hobbs, New Mexico 88240
Attention: Britton M. McQuien

Administrative Order NSP-1765

Dear Mr. McQuien:


Reference is made to your application dated August 28, 1996, as supplemented by letter dated September 16, 1996, for a 280-acre non-standard gas spacing and proration unit consisting of the following acreage in the Eumont Gas Pool:

LEA COUNTY, NEW MEXICO
TOWNSHIP 20 SOUTH, RANGE 37 EAST, NMPM
Section 11: NW/4 NE/4, S/2 NE/4, and SE/4

It is my understanding that this unit is to be dedicated to the existing C. H. Wier "B" Well No. 5 (API No. 30-025-06062), located at a standard gas well location 1980 feet from the North line and 1650 feet from the East line (Unit G) of said Section 11.

By the authority granted me under the provisions of **Rule 2(a)4** of the "*General Rules for the Prorated Gas Pools of New Mexico/Special Rules and Regulations for the Eumont Gas Pool*", as promulgated by Division Order No. R-8170, as amended, Texaco Exploration and Production, Inc. is hereby authorized to operate the above-described non-standard gas spacing and proration unit, with allowable assigned thereto in accordance with Rule 5 of said special pool rules based upon the unit size of 280 acres.

Sincerely,


William J. LeMay
Director

WJL/MES/kv

cc: Oil Conservation Division - Hobbs
File: NSP-553

REMARKS:

The previously approved Division Administrative Order NSP-553, dated May 11, 1961, which authorized the formation of a non-standard 160-acre Eumont gas spacing and proration unit comprising the SE/4 of said Section 11 and had dedicated to it the Texaco Exploration and Production, Inc. C. H. Weir "B" Well No. 4 (API No. 30-025-06061), located 2044 feet from the South line and 660 feet from the East line (Unit I) of said Section 11 until such time as the Eumont interval in said well was abandoned in 1973, shall be rescinded at this time.



NEW MEXICO ENERGY, MINERALS and NATURAL RESOURCES DEPARTMENT

GARY E. JOHNSON
Governor
Jennifer A. Salisbury
Cabinet Secretary

July 30, 2001

Lori Wrotenbery
Director
Oil Conservation Division

Texaco Exploration & Production, Inc.
500 N. Loraine
Midland, Texas 79702
Attention: Denise Wann

RE: Division Administrative Order SD-01-04

Dear Ms. Wann:

Reference is made to your application submitted to the New Mexico Oil Conservation Division ("Division") in Santa Fe on July 9, 2001 for an infill well within the existing 280-acre non-standard gas spacing and proration unit ("GPU") comprising the NW/4 NE/4, S/2 NE/4, and SE/4 of Section 11, Township 20 South, Range 37 East, NMPM, Eumont Gas pool, Lea County, New Mexico, which was the subject of Division Administrative Order NSP-1765, dated October 3, 1996.

The rules and procedures currently governing the Eumont Gas Pool include but are not necessarily limited to:

- (i) the "*Special Rules and Regulations for the Eumont Gas Pool*," as promulgated by Division Order No. R-8170, as amended;
- (ii) Division Rule 605.B;
- (iii) Division Rule 104.F, revised by Division Order No. R-11231, issued by the New Mexico Oil Conservation Commission in Case No. 12119 on August 12, 1999;
- (iv) Rule 1207.A (2); and
- (v) the amended Stipulated Declaratory Judgement of the First Judicial District Court in Santa Fe County, New Mexico issued on July 11, 2001 in Hartman vs. Oil Conservation Division, Cause No. D-0101-CV-9902927 ("Stipulated Declaratory Judgement").

By the authority granted me under the provisions of these rules, regulations, and directives, Texaco Exploration & Production, Inc. ("Texaco") is hereby authorized to simultaneously dedicate gas production from the Eumont Gas Pool to the above-described 280-acre GPU from the following two wells:

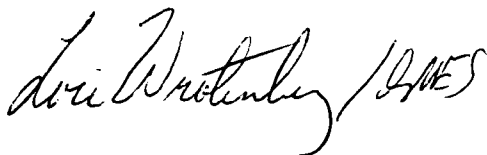
(1) its existing C. H. Weir "B" Well No. 5 (**API No. 30-025-06062**) located at a standard gas well location for this size unit 1980 feet from the North line and 1650 feet from the East line (Unit G) of Section 11; and

(2) the proposed C. H. Weir "B" Well No. 12 (**API No. 30-025-35593**) to be drilled at a standard infill gas well location 1650 feet from the South and East lines (Unit J) of Section 11.

Texaco is hereby authorized to simultaneously dedicate Eumont gas production from the proposed C. W. Weir "B" Well No. 12 with the existing C. W. Weir "B" Well No. 5. Furthermore, Texaco is hereby permitted to produce the allowable assigned the subject 280-acre GPU from both wells in any proportion.

Further, all provisions of Division Administrative Order NSP-1765 shall remain in full force and affect until further notice.

Sincerely,

A handwritten signature in cursive script, reading "Lori Wrotenberg / MES".

Lori Wrotenberg
Director

LW/MES/kv

cc: New Mexico Oil Conservation Division - Hobbs
File: NSP-1765
NSP-553 ✓