

TEXACO
INC.

PETROLEUM PRODUCTS



DOMESTIC PRODUCING DEPARTMENT
MIDLAND DIVISION

P. O. Box 728
Hobbs, New Mexico

October 16, 1961

New Mexico Oil Conservation Commission
P. O. Box 871
Santa Fe, New Mexico

Attention: Mr. A. L. Porter, Jr.

Re: Application of TEXACO Inc.
for Approval of Non-Standard
Gas Proration Unit, Eumont
(Gas) Pool, Lea County, New
Mexico

Gentlemen:

TEXACO Inc. hereby makes application for approval of a 120-acre non-standard gas proration unit in the Eumont (Gas) Pool, comprised of the SW/4 of the NW/4 and the N/2 of the SW/4 of Section 12, T-20-S, R-37-E, Lea County, New Mexico, with the C. H. Weir "A" Well No. 7 as the unit well, and in support thereof states the following:

1. TEXACO Inc. is owner and operator of the C. H. Weir "A" Lease comprising 320 acres being the S/2 of the N/2 and the N/2 of the S/2 of Section 12, T-20-S, R-37-E, Lea County, New Mexico, as shown on the attached plat.

2. TEXACO Inc. is owner and operator of the C. H. Weir "A" Well No. 7 located in Unit L, 660 from the west line and 1985 from the south line of Section 12, T-20-S, R-37-E, Lea County, New Mexico. The well was recently completed in the Eumont (Gas) Pool and TEXACO Inc. proposes that the SW/4 of the NW/4 and the N/2 of the SW/4 of Section 12 be established as a 120-acre non-standard gas proration unit in the Eumont (Gas) Pool with this well as the unit well.

3. The proposed non-standard gas proration unit will meet the requirements of Rule 5 (c) of Order No. 1670, Eumont (Gas) Pool as follows:

✓(1) The proposed non-standard proration unit consists of less acreage than a standard proration unit.


✓(2) The unit consists of contiguous quarter-quarter sections.

Handwritten notes:
NSP 580
30 days
New Mexico

- ✓(3) The unit lies wholly within a governmental section.
- ✓(4) The entire unit may reasonably be presumed to be productive of gas from the Eumont (Gas) Pool.
- ✓(5) The length or width of the unit does not exceed 5280 feet.
- (6) By copy of this letter of application, all operators owning interests in the section in which the proposed unit is located and all operators owning interests within 1500 feet of the unit well are notified by registered mail of the intent of TEXACO Inc. to form the proposed non-standard gas proration unit. Offset operators notified are: Continental Oil Company, P. O. Box 68, Eunice, New Mexico; Cities Service Oil Company, P. O. Box 97, Hobbs, New Mexico; Tidewater Oil Company, P. O. Box 547, Hobbs, New Mexico.

Based upon the facts recited above, TEXACO Inc. respectfully requests that the New Mexico Oil Conservation Commission approve administratively the non-standard gas proration unit described above.

Yours very truly,


W. B. Hubbard
District Superintendent


LMF-MSV

cc: NMOCC, Hobbs, New Mexico
Offset Operators


Attachment

STATE OF NEW MEXICO }
COUNTY OF LEA }

Before me, the undersigned authority, on this the 16th day of October, 1961, personally appeared W. B. Hubbard known to me to be the person whose name is subscribed to this instrument, who after being by me duly sworn on oath, states that he has knowledge of all the facts stated above and that the same is a true and correct statement of the facts therein recited.


W. B. Hubbard

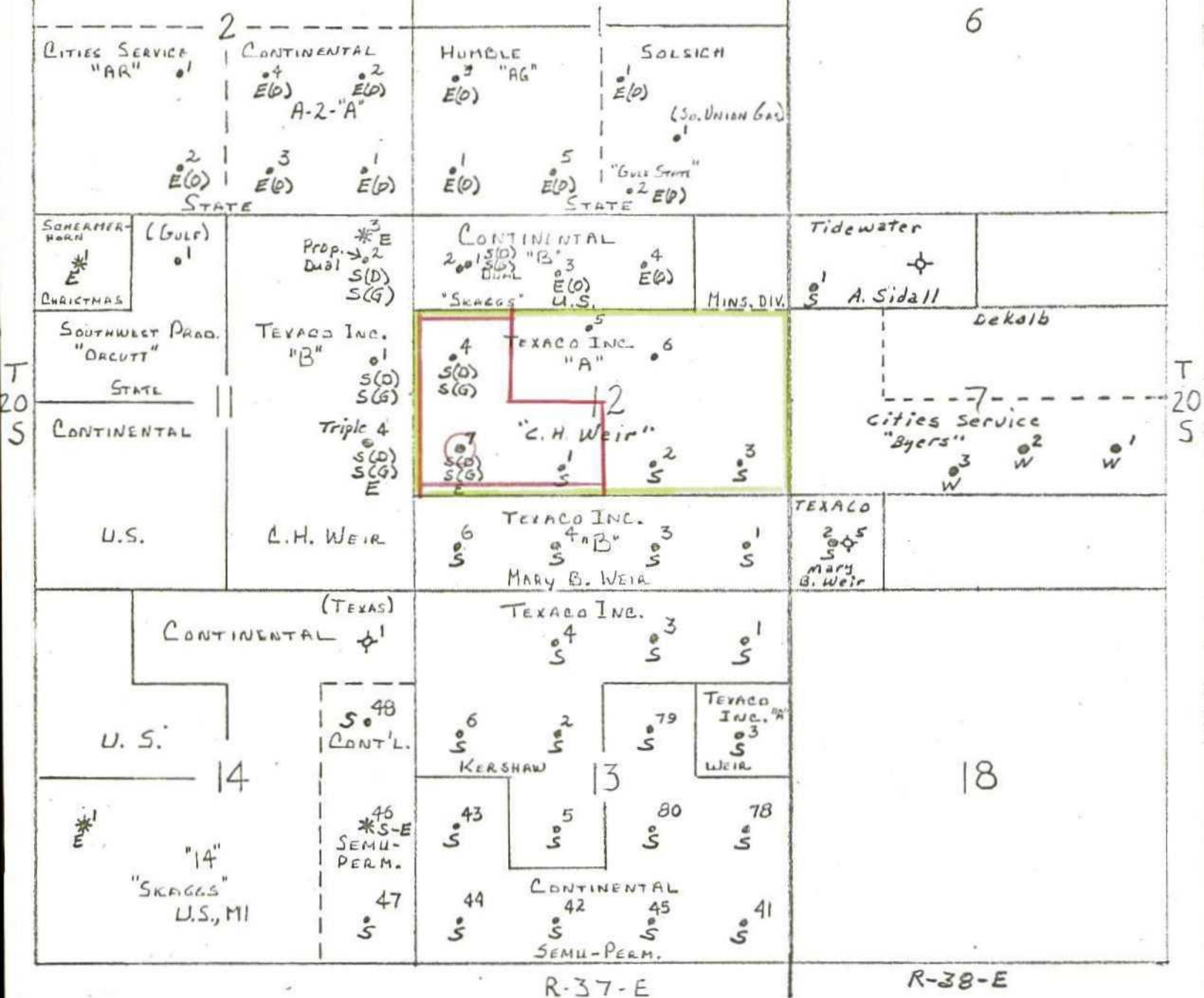
Subscribed and sworn to before me on this 16th day of October, 1961.

 Jeanne Redmond
Notary Public in and for Lea County, New Mexico

My Commission Expires: 6-20-65

R-37-E

R-38-E



Plat of TEXACO Inc.
 C. H. Weir "A" Lease and Offset Leases
 Lea County, New Mexico
 Scale: 1" = 2000' LMF -- 9-11-61

LEGEND (Pools)

- S - Skaggs
- S(D) - Skaggs Drinkard
- S(G) - Skaggs Glorieta
- E - Eumont Gas
- E(O) - Eumont Oil
- W - Warren McKee

OFFSET OPERATORS

Continental Oil Co., Box 68, Eunice, N. Mex.
 Cities Service Oil Co., Box 97, Hobbs, N. Mex.
 Tidewater Oil Company, P. O. Box 547, Hobbs, New Mexico