

TEXACO
INC.

PETROLEUM PRODUCTS



NSP 586
30 days
P. O. Box 728
Hobbs, New Mexico
December 18, 1961
Due 1-22

New Mexico Oil Conservation Commission
P. O. Box 871
Santa Fe, New Mexico

Attention: Mr. A. L. Porter, Jr.

Re: Application of TEXACO Inc. for
Approval of Non-Standard Gas
Proration Unit, Blinebry (Gas)
Pool, Lea County, New Mexico

Gentlemen:

TEXACO Inc. hereby makes application for approval of a non-standard gas proration unit in the Blinebry (Gas) Pool, comprising 153.92 acres located in the E/2 of the N/2 of Section 30, T-21-S, R-37-E, Lea County, New Mexico, with the V. M. Henderson Well No. 2 as the unit well, and in support thereof states the following:

1. TEXACO Inc. is owner and operator of the V. M. Henderson Lease comprising 313.92 acres, being the N/2 of Section 30, T-21-S, R-37-E, Lea County, New Mexico, as shown on the attached plat. V. M. Henderson Well No. 6, located 760 feet from the north line and 1980 feet from the west line of the section is currently being completed in the Blinebry (Gas) Pool and is to be designated as the unit well for the west 160 acres of the lease.

2. TEXACO Inc. is owner and operator of V. M. Henderson Well No. 2 located in Unit "A", 660 feet from the north line and 660 feet from the east line of Section 30, T-21-S, R-37-E, Lea County, New Mexico. This well was completed December 22, 1959 as a high gas-oil ratio well in the Blinebry (Oil) Pool. Subsequent to initial completion, the producing gas-oil ratio has increased to above 32,000 to one which necessitates reclassifying the well as a gas well. This increase in gas-oil ratio is shown in the following tabulation.

<u>DATE</u>	<u>GAS-OIL RATIO</u>
5-27-60	25,515
10-28-60	31,500
10-13-61	60,091

December 18, 1961

TEXACO Inc. proposes that the east 153.92 acres of Section 30 be established as a non-standard gas proration unit in the Blinebry (Gas) Pool with V. M. Henderson Well No. 2 as the unit well.

3. The proposed non-standard gas proration unit will meet the requirements of Rule 5 (C) of Order No. R-1670, General Rules and Regulations, Blinebry (Gas) Pool as follows:

(1) The proposed non-standard proration unit consists of less acreage than a standard proration unit.

(2) The unit consists of contiguous quarter-quarter sections.

(3) The unit lies wholly within a single governmental quarter section.


(4) The entire unit may reasonably be presumed to be productive of gas from the Blinebry (Gas) Pool.

(5) The length or width of the unit does not exceed 2640 feet.

(6) By copy of this letter of application, all operators owning interests within 1500 feet of the unit well are being notified by registered mail of the intent of TEXACO Inc. to form the proposed non-standard gas proration unit. Offset operators notified are: Gulf Oil Corporation, P. O. Box 1938, Roswell, New Mexico; Mobil Oil Company, P. O. Box 2406, Hobbs, New Mexico; and J. W. Peery, P. O. Box 655, Odessa, Texas.

Based upon the facts recited herein, TEXACO Inc. respectfully requests that the New Mexico Oil Conservation Commission approve administratively the non-standard gas proration unit described above.

Yours very truly,



W. B. Hubbard
District Superintendent

LMF-MSV

cc: NMOCC, Hobbs, New Mexico

Attachment

December 18, 1961

STATE OF NEW MEXICO
COUNTY OF LEA

Before me the undersigned authority, on this the 18 day of December, 1961, personally appeared W. B. Hubbard known to me to be the person whose name is subscribed to this instrument, who after being by me duly sworn on oath, states that he has knowledge of all the facts stated above and that the same is a true and correct statement of the facts therein recited.

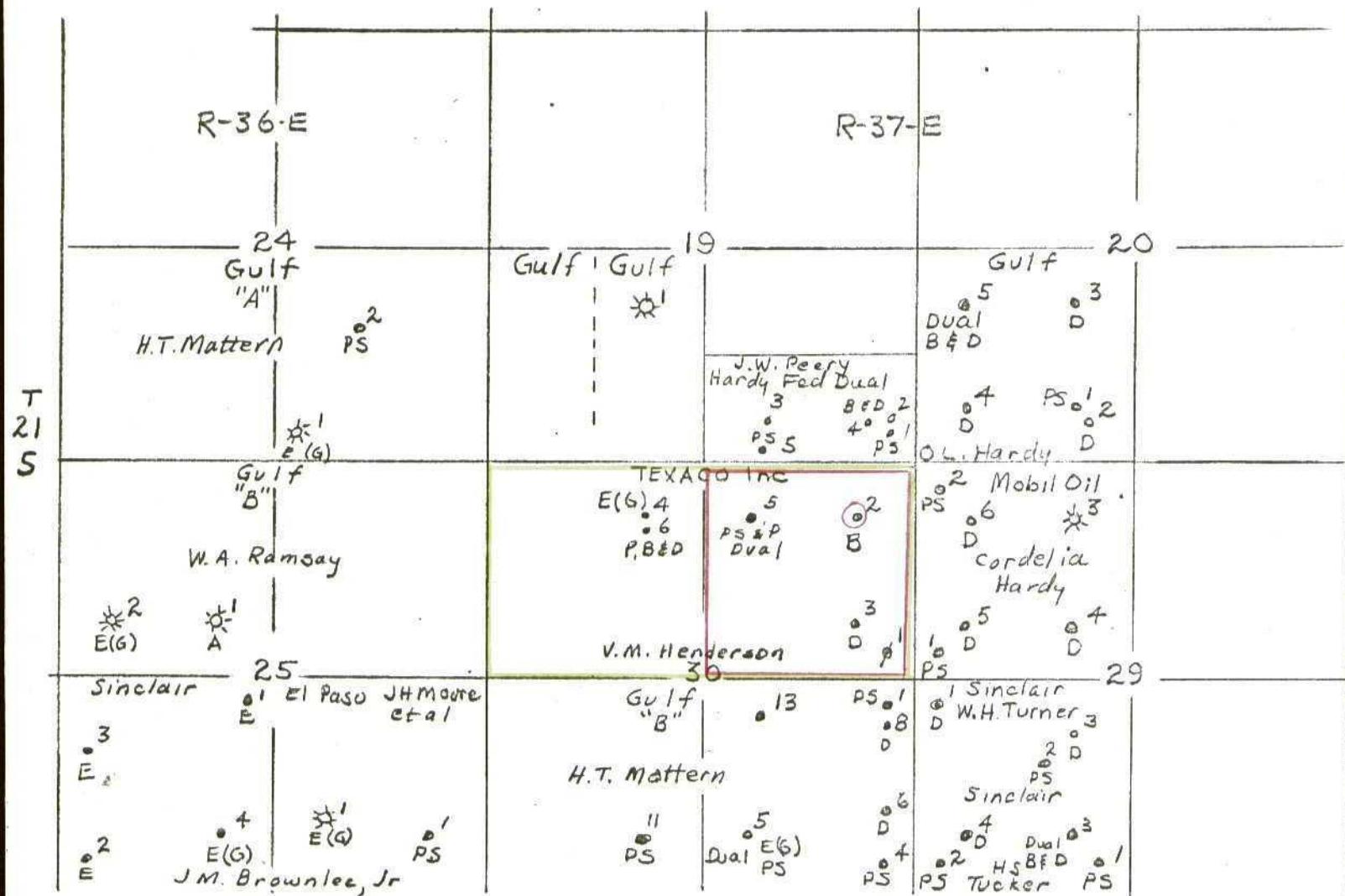
W. B. Hubbard

Subscribed and sworn to before me on this 18 day of December, 1961.

Jeanne Redmond
Notary Public in and for Lea County,
New Mexico.

My Commission Expires June 20, 1965.

PLAT OF TEXACO Inc's V.M. HENDERSON LEASE AND OFFSET LEASES



Scale: 1" = 2000'

LEGEND

- A - Arrowhead
- D - Drinkard
- E - Eumont Oil
- E(G) - Eumont Gas
- PS - Penrose Skelly
- B - Blincy Gas
- B(O) - Blincy Oil
- Prop. Gas Unit

OFFSET OPERATORS

- Gulf Oil Corp., Box 1938, Roswell, N. Mexico
- Mobil Oil Co., Box 2406, Hobbs, N. Mexico
- Sinclair Oil & Gas Co., 520 E. Broadway, Hobbs, N. Mexico
- J. W. Peery, Box 655, Odessa, Texas
- J. H. Moore, 1000 Green Acres Drive, Hobbs, N. Mexico

NEW MEXICO OIL CONSERVATION COMMISSION
WELL LOCATION AND ACREAGE DEDICATION PLAT

FORM C-128
 Revised 5/1/57

SEE INSTRUCTIONS FOR COMPLETING THIS FORM ON THE REVERSE SIDE

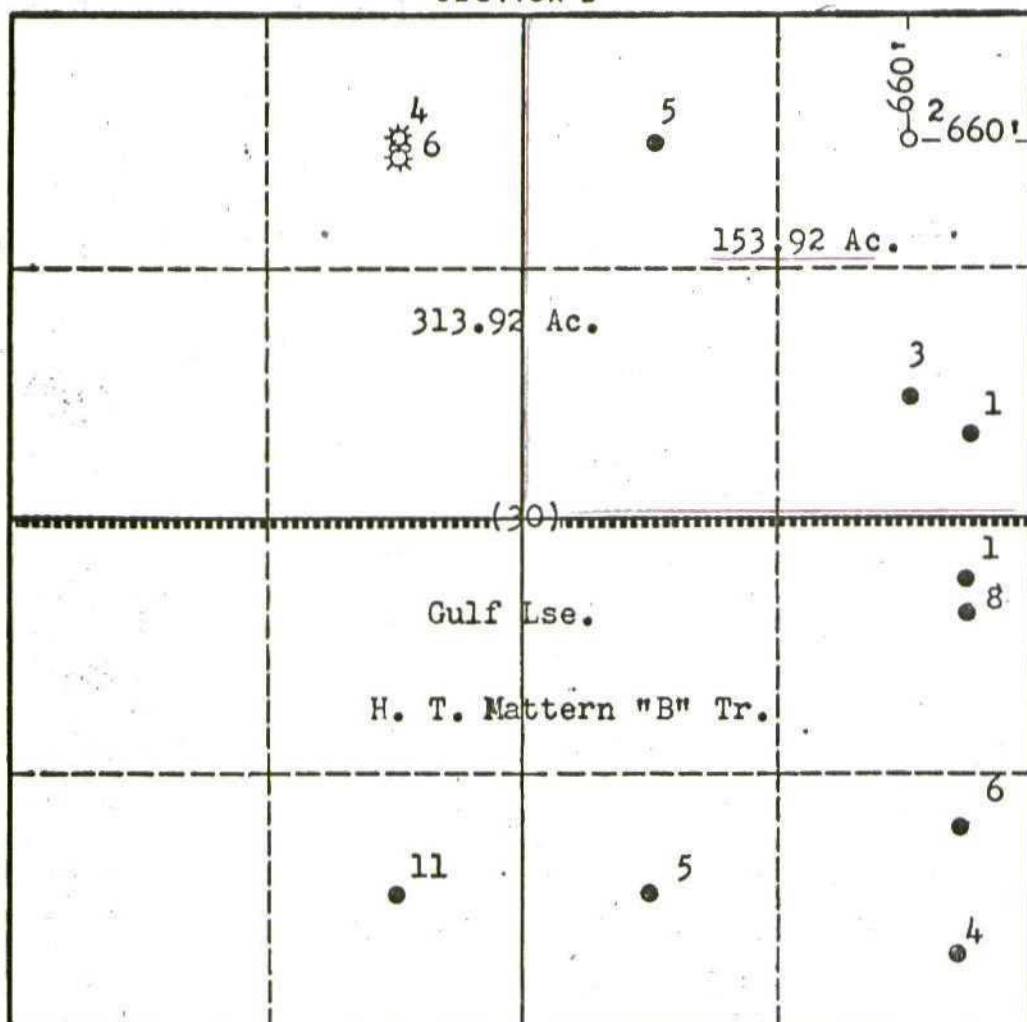
SECTION A

Operator TEXACO Inc.			Lease V. M. Henderson		Well No. 2
Unit Letter A	Section 30	Township 21 - South	Range 37 - East	County Lea	
Actual Footage Location of Well: 660 feet from the North line and 660 feet from the East line Sec. 30					
Ground Level Elev. 3492	Producing Formation Blinebry	Pool Blinebry (Gas)		Dedicated Acreage: 153.92 Acres	

1. Is the Operator the only owner in the dedicated acreage outlined on the plat below? YES X NO ____ . ("Owner" means the person who has the right to drill into and to produce from any pool and to appropriate the production either for himself or for himself and another. (65-3-29 (e) NMSA 1935 Comp.)
2. If the answer to question one is "no," have the interests of all the owners been consolidated by communitization agreement or otherwise? YES ____ NO ____ . If answer is "yes," Type of Consolidation _____
3. If the answer to question two is "no," list all the owners and their respective interests below:

Owner	Land Description

SECTION B



CERTIFICATION

I hereby certify that the information in SECTION A above is true and complete to the best of my knowledge and belief.

Name J. J. Velten
 Position **Division Civil Engineer**
 Company **TEXACO Inc.**
 Date 12/13/61

I hereby certify that the well location shown on the plat in SECTION B was plotted from field notes of actual surveys made by me or under my supervision, and that the same is true and correct to the best of my knowledge and belief.

Date Surveyed 10/8/47
 Registered Professional Engineer and/or Land Surveyor J. J. Velten
 Certificate No. **8174**

TO Mr. C. H. [unclear] FLOOR NO. _____

TO Secretary [unclear] FLOOR NO. _____

TO Mr. [unclear] FLOOR NO. _____

ROUTE TICKET
FORM 9 3-58

PLEASE HANDLE	
PLEASE APPROVE	
PLEASE NOTE AND RETURN	
FOR YOUR INFORMATION	
PLEASE SEE ME	
PLEASE ADVISE	
YOUR FILE	

REMARKS: Box 57

Santa Fe. N.M.

FROM _____

DATE _____