

TEXAS PACIFIC OIL COMPANY

July 7, 1964

MAIN OFFICE OCC

1964 JUL 9 AM 7:47

P. O. Box 1069
Hobbs, New Mexico

State of New Mexico
Oil Conservation Commission
P. O. Box 871
Santa Fe, New Mexico

Re: Texas Pacific Oil Company's
Application for non-standard
160 acre gas proration unit
in NW/4, Section 5, T-22-S,
R-36-E, Jalmat Gas Pool,
Lea County, New Mexico

Attention: Mr. A. L. Porter, Jr.
Secretary Director

Dear Sir:

Texas Pacific Oil Company respectfully requests administrative approval, under the provisions of Rule V (c) of Order R-1670, for the formation of a 160 acre non-standard gas proration unit for its State "A" A/c-2, Well No. 44, located 1980' FNL and 1980' FWL of Section 5, T-22-S, R-36-E, Lea County, New Mexico.

The 160 acres to be dedicated to this unit will consist of the NW/4, Section 5, T-22-S, R-36-E. In support of this application the following facts are offered:

1. The proposed unit consists of 160 acres being less than the standard 640 acres unit for the Jalmat Pool.
2. The proposed unit consists of contiguous quarter-quarter sections, all within a single governmental section.
3. The proposed unit may reasonably be presumed to be productive of gas.
4. The proposed unit does not exceed 5280' in length or width.
5. Copies of this application have been furnished this date to all offset operators and all operators within 1500' of said well.

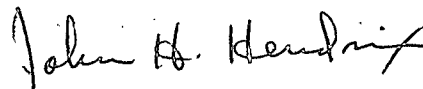
MAIN OFFICE OCC

1964 JUL 9 AM 7 47

The said well presently has 120 acres of the proposed 160 acre unit dedicated to it and this application is merely to add an additional 40 acres. The 40 acres to be added previously was dedicated to a Jalmat oil well (Texas Pacific Oil Company's State "A" A/c-2, No. 35) which has been recompleted to the South Eunice Pool.

Yours very truly,

TEXAS PACIFIC OIL COMPANY



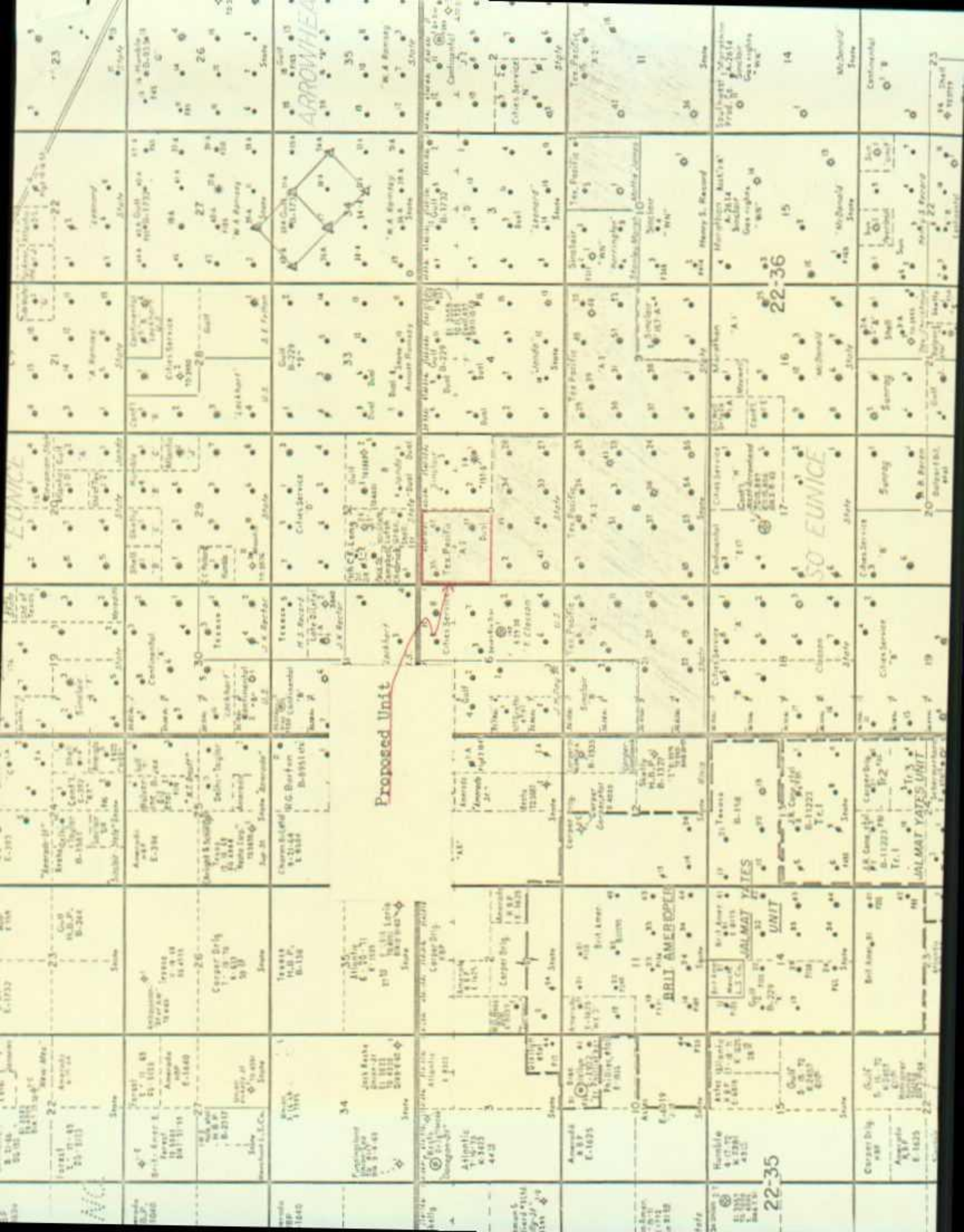
John H. Hendrix
District Engineer

JIM/bh

cc: Oil Conservation Commission
Hobbs, New Mexico

Copies by Registered Mail:

Sinclair Oil Company, P. O. Box 1920, Hobbs, New Mexico
Gulf Oil Corporation, P. O. Box 1938, Roswell, New Mexico
Cities Service Oil Company, P. O. Box 69, Hobbs, New Mexico
Continental Oil Company, P. O. Box 116, Hobbs, New Mexico
Campbell & Hedrick, P. O. Box 401, Midland, Texas
Lutah Uranium and Oil Company, 116 North Main, Roswell, New Mexico



NEW MEXICO OIL CONSERVATION COMMISSION
WELL LOCATION AND ACREAGE DEDICATION PLAT

FORM C-128
Revised 5/1/57

SEE INSTRUCTIONS FOR COMPLETING THIS FORM ON THE REVERSE SIDE


SECTION A

Operator Texas Pacific Oil Company		Lease State "A" A/c-2		Well No. 44
Unit Letter F	Section 5	Township 22-S	Range 36-E	County Lea
Actual Footage Location of Well: 1980 feet from the North line and 1980 feet from the West line				
Ground Level Elev. 3608	Producing Formation Yates	Pool Jalmat Gas	Dedicated Acreage: 160 Acres	

1. Is the Operator the only owner in the dedicated acreage outlined on the plat below? YES ☒ NO ____ . ("Owner" means the person who has the right to drill into and to produce from any pool and to appropriate the production either for himself or for himself and another. (65-3-29 (e) NMSA 1935 Comp.)
2. If the answer to question one is "no," have the interests of all the owners been consolidated by communization agreement or otherwise? YES ____ NO ____ . If answer is "yes," Type of Consolidation ____
3. If the answer to question two is "no," list all the owners and their respective interests below:

Owner	Land Description

SECTION B



CERTIFICATION

I hereby certify that the information in SECTION A above is true and complete to the best of my knowledge and belief.

Name
John H. Hendrix
Position
District Engineer
Company
Texas Pacific Oil Company
Date
July 7, 1964

I hereby certify that the well location shown on the plat in SECTION B was plotted from field notes of actual surveys made by me or under my supervision, and that the same is true and correct to the best of my knowledge and belief.

Date Surveyed
Registered Professional Engineer
and/or Land Surveyor

Certificate No.

0 330 660 990 1320 1650 1980 2310 2640 2000 1500 1000 500 0