

**THE SUPERIOR OIL COMPANY**

P. O. BOX 1900  
MIDLAND, TEXAS 79704

September 13, 1966

*Sum A*  
*NSP-168*

New Mexico Oil Conservation Commission  
P. O. Box 2088  
Santa Fe, New Mexico

Attention: Mr. Dan Nutter

Re: Application for Non-Standard  
Proration Unit -  
The Superior Oil Company  
Mounsey No. 1  
660' FSL & 1980' FWL  
Section 24, T-9-S, R-34-E  
Lea County, New Mexico  
Jenkins (Cisco) Field

Gentlemen:

*TI 8 11 11 61 238 93*

The Superior Oil Company is requesting that a Non-Standard Proration Unit of 120 acres be assigned to the subject well. As soon as an operating agreement between The Superior Oil Company and Amerada Petroleum Corporation can be executed, a Standard Proration Unit of 160 acres will be requested for this well.

Attached are: Forms C-102, a plat showing the offset operators and Waivers signed by Amerada Petroleum Corporation and Delaware-Apache Corporation. Mr. Ron Jacobs, attorney for Skelly Oil Company, is mailing a signed Waiver from Tulsa, Oklahoma.

Yours very truly,

THE SUPERIOR OIL COMPANY

*Herman High*  
Herman High  
Petroleum Engineer

HH/js

Attachments

DELAWARE-APACHE CORPORATION  
1720 Wilco Building  
Midland, Texas  
November 16, 1966

New Mexico Oil Conservation Commission  
Box 2088  
Santa Fe, New Mexico

Attention: Mr. Dan Nutter:

RE: The Superior Oil Company  
Mounsey No. 1  
660' FSL & 1980' FWL  
Section 24, T-9-S, R-34-E  
Lea County, New Mexico  
Jenkins (Cisco) Field  
Application for Non-Standard  
Proration Unit

Gentlemen:

As an offset operator to the above well, we have no objection to Superior's Application for a Non-Standard Proration Unit, providing it is effective only for the months of November and December, 1966 and January, 1967.

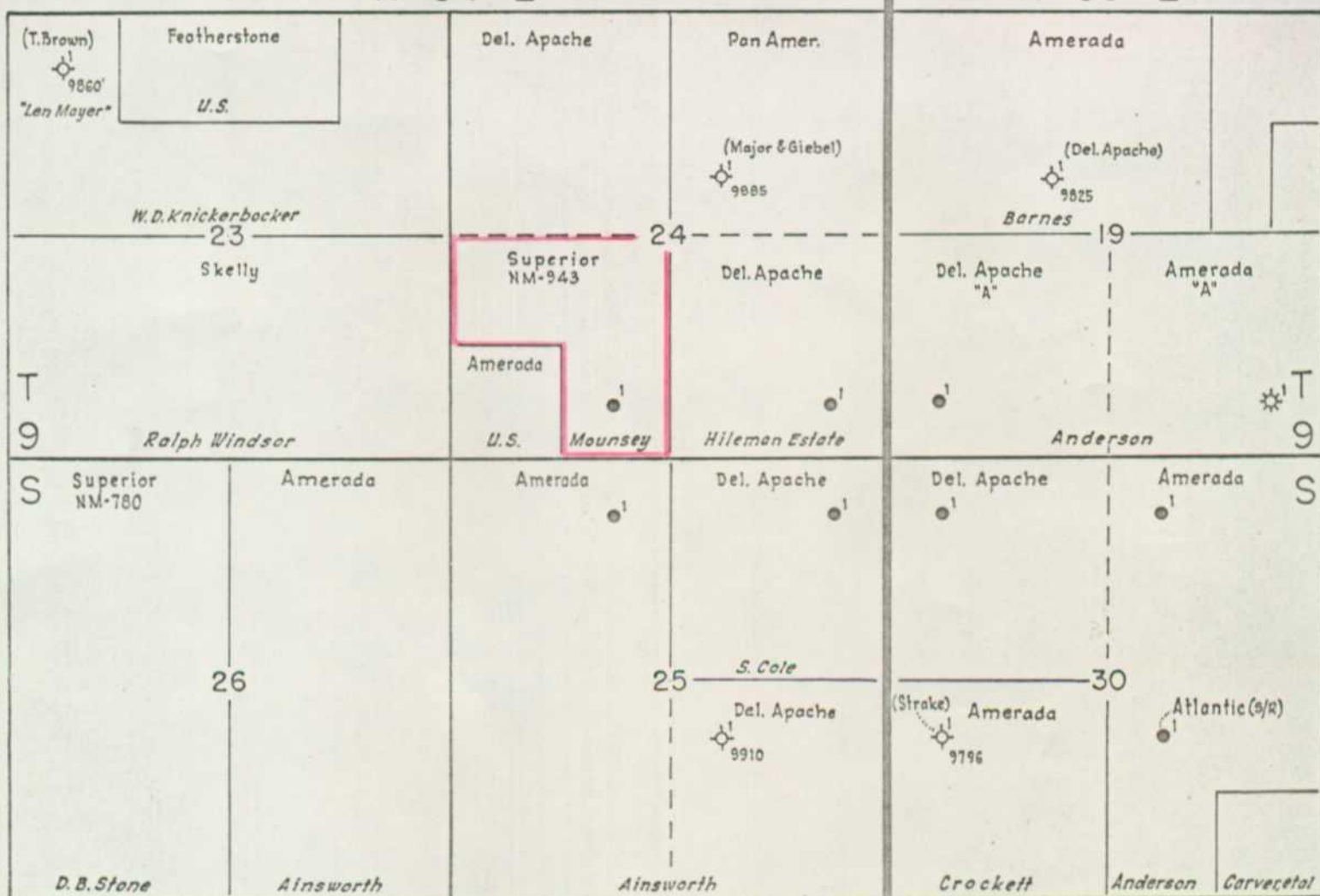
Yours very truly,

DELAWARE-APACHE CORPORATION

By: 

R-34-E

R-35-E



THE SUPERIOR OIL COMPANY

ENGINEERING  
MIDLANDJENKINS CISCO FIELD  
Lea County, New Mexico

SCALE: 1" = 2000'

**NEW MEXICO OIL CONSERVATION COMMISSION  
WELL LOCATION AND ACREAGE DEDICATION PLAT**

Form C-102  
Supersedes C-128  
Effective 1-1-65

All distances must be from the outer boundaries of the Section.

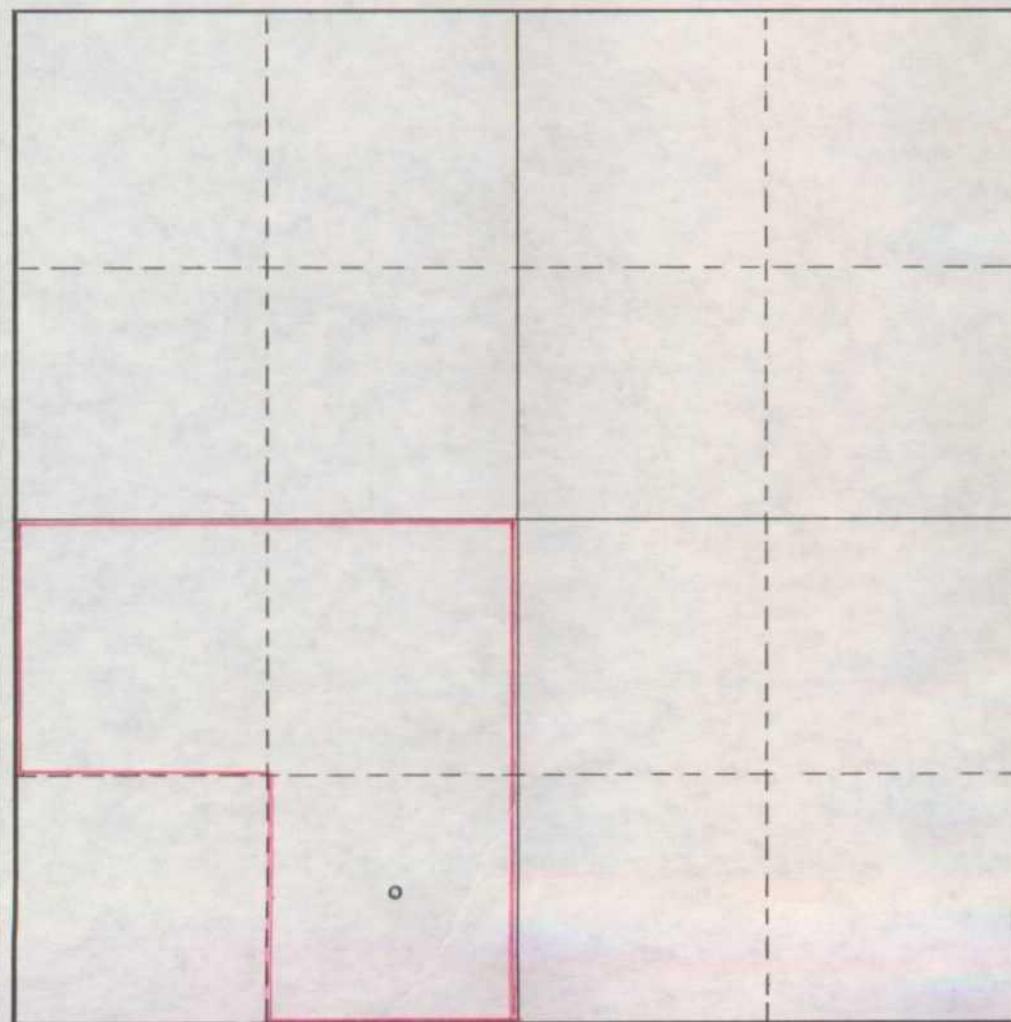
Operator <b>The Superior Oil Company</b>			Lease <b>N. Mounsey</b>		Well No. <b>1</b>
Unit Letter <b>N</b>	Section <b>24</b>	Township <b>9-S</b>	Range <b>34-E</b>	County <b>Lea</b>	
Actual Footage Location of Well: <b>660</b> feet from the <b>South</b> line and <b>1980</b> feet from the <b>West</b> line					
Ground Level Elev: <b>4188</b>	Producing Formation <b>Bough "C"</b>		Pool <b>Jenkins (Cisco)</b>		Dedicated Acreage: <b>120</b> Acres

1. Outline the acreage dedicated to the subject well by colored pencil or hachure marks on the plat below.
2. If more than one lease is dedicated to the well, outline each and identify the ownership thereof (both as to working interest and royalty).
3. If more than one lease of different ownership is dedicated to the well, have the interests of all owners been consolidated by communitization, unitization, force-pooling, etc?

☐ Yes ☐ No If answer is "yes," type of consolidation \_\_\_\_\_

If answer is "no," list the owners and tract descriptions which have actually been consolidated. (Use reverse side of this form if necessary.) \_\_\_\_\_

No allowable will be assigned to the well until all interests have been consolidated (by communitization, unitization, forced-pooling, or otherwise) or until a non-standard unit, eliminating such interests, has been approved by the Commission.



**CERTIFICATION**

*I hereby certify that the information contained herein is true and complete to the best of my knowledge and belief.*

*O. V. Sivage*

Name  
**O. V. Sivage**

Position  
**Production Engineer**

Company  
**The Superior Oil Company**

Date  
**August 30, 1966**


*I hereby certify that the well location shown on this plat was plotted from field notes of actual surveys made by me or under my supervision, and that the same is true and correct to the best of my knowledge and belief.*

Date Surveyed  
**August 24, 1964**

Registered Professional Engineer and/or Land Surveyor

**Earl K. Montieth**

Certificate No.  
**1317 LS**





# SKELLY OIL COMPANY

P. O. Box 1650

TULSA, OKLAHOMA 74102

## PRODUCTION DEPARTMENT

C. L. BLACKSHER, VICE PRESIDENT

W. P. WHITMORE, MGR. PRODUCTION

W. D. CARSON, MGR. TECHNICAL SERVICES

ROBERT G. HILTZ, MGR. JOINT OPERATIONS

GEORGE W. SELINGER, MGR. CONSERVATION

September 13, 1966

Re: Application of Superior Oil Co.  
Non-Standard Unit  
Jenkins-Cisco Pool  
Lea County, New Mexico

### VIA AIR MAIL

Oil Conservation Commission  
P. O. Box 2088  
Santa Fe, New Mexico 87501

Attention: Mr. Dan Nutter

Gentlemen:

Skelly Oil Company, as an offset operator, hereby waives objection, notice and hearing to the formation of a 120-acre non-standard unit for the Superior No. 1 Mounsey well located 660' FSL and 1980' FWL of Section 24, Township 9 South, Range 34 East, Lea County, New Mexico.

It is our understanding that the applicant proposes to attribute the NW/4 SW/4, NE/4 SW/4, and SE/4 SW/4 of said Section 24 to this well in the Jenkins-Cisco Pool.

Yours very truly,

*George W. Selinger*  
by *R. J. Joubert*

RJJ:br

cc-Superior Oil Company  
Box 1900  
Midland, Texas  
Attn: Mr. Herman High

AMERADA PETROLEUM CORPORATION  
P. O. Box 312  
Midland, Texas  
September 13, 1966

New Mexico Oil Conservation Commission  
Box 2088  
Santa Fe, New Mexico

Attention: Mr. Dan Nutter

Re: The Superior Oil Company  
Mounsey No. 1  
660' FSL & 1980' FWL  
Section 24, T-9-S, R-34-E  
Lea County, New Mexico  
Jenkins (Cisco) Field  
Application for Non-Standard  
Proration Unit

Gentlemen:

As an offset operator to the above well, we have no objection to Superior's Application for a Non-Standard Proration Unit, providing it is effective only for the months of September and October, 1966.

Yours very truly,

AMERADA PETROLEUM CORPORATION

By: S. M. Hicks

DELAWARE-APACHE CORPORATION  
1720 Wilco Building  
Midland, Texas  
September 13, 1966

New Mexico Oil Conservation Commission  
Box 2088  
Santa Fe, New Mexico

Attention: Mr. Dan Nutter

RE: The Superior Oil Company  
Mounsey No. 1  
660' FSL & 1980' FWL  
Section 24, T-9-S, R-34-E  
Lea County, New Mexico  
Jenkins (Cisco) Field  
Application for Non-Standard  
Proration Unit

Gentlemen:

As an offset operator to the above well, we have no objection to Superior's Application for a Non-Standard Proration Unit, providing it is effective only for the months of September and October, 1966.

Yours very truly,

DELAWARE-APACHE CORPORATION

By: 

**THE SUPERIOR OIL COMPANY**

P. O. BOX 1900  
MIDLAND, TEXAS 79704

November 16, 1966

*NSP-11-22-66*  
New Mexico Oil Conservation Commission  
P. O. Box 2088  
Santa Fe, New Mexico

Attention: Mr. Dan Nutter

Re: Application for NON-Standard  
Proration Unit -  
The Superior Oil Company  
Mounsey No. 1  
660' FSL & 1980' FWL  
Section 24, T-9-S, R-34-E  
Lea County, New Mexico  
Jenkins (Cisco) Field

Gentlemen:

The Superior Oil Company is requesting that a Non-Standard Proration Unit of 120 acres be assigned to the subject well. As soon as the operating and communitization agreements between The Superior Oil Company and Amerada Petroleum Corporation can be executed a Standard Proration Unit of 160 acres will be requested for this well.

Attached are: Forms C-102, a plat showing the offset operators and waivers signed by Amerada Petroleum Corporation, Delaware-Apache Corporation and Skelly Oil Company.

Yours very truly,

THE SUPERIOR OIL COMPANY

*Herman High*

Herman High  
Petroleum Engineer

HH/js





# SKELLY OIL COMPANY

P. O. Box 1650  
TULSA, OKLAHOMA 74102

## PRODUCTION DEPARTMENT

C. L. BLACKSHER, VICE PRESIDENT

W. P. WHITMORE, MGR. PRODUCTION  
W. D. CARSON, MGR. TECHNICAL SERVICES  
ROBERT G. HILTZ, MGR. JOINT OPERATIONS  
GEORGE W. SELINGER, MGR. CONSERVATION

September 13, 1966

Re: Application of Superior Oil Co.  
Non-Standard Unit  
Jenkins-Cisco Pool  
Lea County, New Mexico

### VIA AIR MAIL

Oil Conservation Commission  
P. O. Box 2088  
Santa Fe, New Mexico 87501

Attention: Mr. Dan Nutter

Gentlemen:

Skelly Oil Company, as an offset operator, hereby waives objection, notice and hearing to the formation of a 120-acre non-standard unit for the Superior No. 1 Mounsey well located 660' FSL and 1980' FWL of Section 24, Township 9 South, Range 34 East, Lea County, New Mexico.

It is our understanding that the applicant proposes to attribute the NW/4 SW/4, NE/4 SW/4, and SE/4 SW/4 of said Section 24 to this well in the Jenkins-Cisco Pool.

Yours very truly,

Signed) GEORGE W. SELINGER

RJJ:br

cc-Superior Oil Company  
Box 1900  
Midland, Texas  
Attn: Mr. Herman High

← COPY FOR

THE SUPERIOR OIL CO.

SEP 19 1966

ENGINEERING DEPT.  
MIDLAND DISTRICT

GENERAL OFFICE  
BOX 2040  
TULSA, OKLA. 74102

# AMERADA PETROLEUM CORPORATION

P. O. BOX 312

MIDLAND, TEXAS 79701

Phone MU 4-5533

November 15, 1966

New Mexico Oil Conservation Commission  
Box 2088  
Santa Fe, New Mexico

Attention: Mr. Dan Nutter

RE: The Superior Oil Company  
Mounsey No. 1  
660' FSL & 1980' FWL  
Section 24, T-9-S, R-34-E  
Lea County, New Mexico  
Jenkins (Cisco) Field  
Application for Non-Standard  
Proration Unit

Gentlemen:

As an offset operator to the above well, we have no objection to Superior's Application for a Non-Standard Proration Unit, providing it is effective only for the months of November and December, 1966 and January, 1967.

Yours very truly,

AMERADA PETROLEUM CORPORATION

By: J. H. Enloe

NEW MEXICO OIL CONSERVATION COMMISSION  
WELL LOCATION AND ACREAGE DEDICATION PLAT

Form C-102  
Supersedes C-128  
Effective 1-1-65

All distances must be from the outer boundaries of the Section.

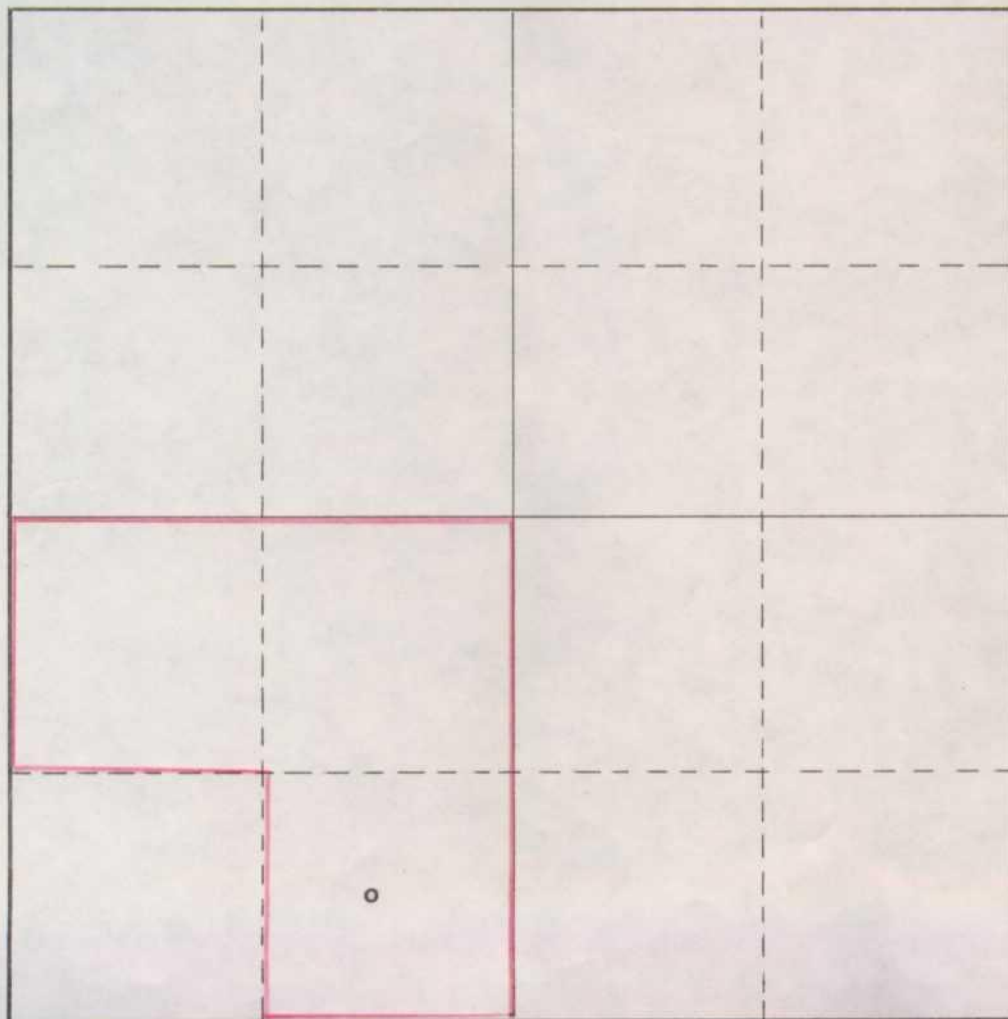
Operator <b>The Superior Oil Company</b>			Lease <b>N. Mounsey</b>		Well No. <b>1</b>
Unit Letter <b>N</b>	Section <b>24</b>	Township <b>9-S</b>	Range <b>34-E</b>	County <b>Lea</b>	
Actual Footage Location of Well: <b>660</b> feet from the <b>South</b> line and <b>1980</b> feet from the <b>West</b> line					
Ground Level Elev. <b>4188</b>	Producing Formation <b>Bough "C"</b>		Pool <b>Jenkins (Cisco)</b>		Dedicated Acreage: <b>120</b> Acres

1. Outline the acreage dedicated to the subject well by colored pencil or hachure marks on the plat below.
2. If more than one lease is dedicated to the well, outline each and identify the ownership thereof (both as to working interest and royalty).
3. If more than one lease of different ownership is dedicated to the well, have the interests of all owners been consolidated by communitization, unitization, force-pooling, etc?

☐ Yes ☐ No If answer is "yes," type of consolidation \_\_\_\_\_

If answer is "no," list the owners and tract descriptions which have actually been consolidated. (Use reverse side of this form if necessary.) \_\_\_\_\_

No allowable will be assigned to the well until all interests have been consolidated (by communitization, unitization, forced-pooling, or otherwise) or until a non-standard unit, eliminating such interests, has been approved by the Commission.



CERTIFICATION

I hereby certify that the information contained herein is true and complete to the best of my knowledge and belief.

*O. V. Sivage*

Name

**O. V. Sivage**

Position

**Production Engineer**

Company

**The Superior Oil Company**

Date

**August 30, 1966**

I hereby certify that the well location shown on this plat was plotted from field notes of actual surveys made by me or under my supervision, and that the same is true and correct to the best of my knowledge and belief.

Date Surveyed

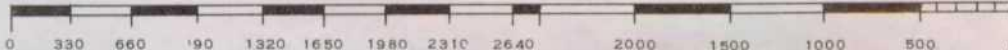
**August 24, 1965**

Registered Professional Engineer and/or Land Surveyor

**Earl K. Montieth**

Certificate No.

**1317 LS**



DELAWARE-APACHE CORPORATION  
1720 Wilco Building  
Midland, Texas  
November 16, 1966

New Mexico Oil Conservation Commission  
Box 2088  
Santa Fe, New Mexico

Attention: Mr. Dan Nutter:


RE: The Superior Oil Company  
Mounsey No. 1  
660' FSL & 1980' FWL  
Section 24, T-9-S, R-34-E  
Lea County, New Mexico  
Jenkins (Cisco) Field  
Application for Non-Standard  
Proration Unit

Gentlemen:

As an offset operator to the above well, we have no objection to Superior's Application for a Non-Standard Proration Unit, providing it is effective only for the months of November and December, 1966 and January, 1967.

Yours very truly,

DELAWARE-APACHE CORPORATION

By: 

OIL CONSERVATION COMMISSION

P. O. BOX 2088

SANTA FE, NEW MEXICO

November 22, 1966

C  
O  
P  
Y  
The Superior Oil Company  
P. O. Box 1900  
Midland, Texas 79704

Attention: Mr. Herman High

EXTENSION

Administrative Order NSP-768

Gentlemen:

Reference is made to your application for approval of a 120-acre non-standard oil proration unit in the Jenkins-Cisco Pool consisting of the following acreage:

LEA COUNTY, NEW MEXICO  
TOWNSHIP 9 SOUTH, RANGE 34 EAST, NMPM  
Section 24: N/2 SW/4 and SE/4 SW/4

It is understood that this unit is to be dedicated to your N. Mounsey Well No. 1, located 660 feet from the South line and 1980 feet from the West line of said Section 24.

By authority granted me under the provisions of Order No. R-2931-B, you are hereby authorized to operate the above-described acreage as a non-standard oil proration unit for the additional three months of November and December, 1966, and January, 1967.

Very truly yours,

A. L. PORTER, Jr.  
Secretary-Director

ALP/GME/esr

cc: Oil Conservation Commission - Hobbs  
Oil & Gas Engineering Committee - Hobbs  
Proration Department, OCC - Santa Fe