

Getty Oil Company

Southern Division

*YMA
NSP-193
issue 6-10-68*

P. O. Box 249
Hobbs, New Mexico

April 24, 1968

MAY 10 1968

New Mexico Oil Conservation Commission
P. O. Box 2088
Santa Fe, New Mexico 87501

Re: Application of Getty Oil Company for approval of an 80 acre non-standard gas proration unit covering the E/2 of the NE/4 of Section 28, T-19-S, R-37-E, Eumont Gas Pool, Lea County, New Mexico.

Gentlemen:

Getty Oil Company respectfully requests an exception to Rule 5(A) of Order No. R-1670, for approval of an 80 acre non-standard gas proration unit covering the E/2 of the NE/4 of Section 28, Township 19 South, Range 37 East, Eumont Gas Pool, Lea County, New Mexico. This non-standard unit will be attributed to Getty's East Eumont Waterflood Unit Well No. 67, located 1980' FNL and 660' FEL of Section 28, T-19-S, R-37-E.

The following facts are submitted for your consideration:

1. The above named well was formerly completed as a gas well in the Eumont Gas Pool with production from the Queen formation, and was later reclassified as an oil well due to reduction in gas-oil ratio.
2. The gas-oil ratio of the above named well has increased to the point whereas the oil allowable has been cancelled, and the well is in need of a gas allowable.
3. The proposed non-standard proration unit consists of less acreage than a standard proration unit.
4. The non-standard gas proration unit consists of contiguous quarter-quarter sections.
5. The non-standard gas proration unit lies wholly within a single governmental quarter section.
6. The entire non-standard gas proration unit may reasonably be presumed to be productive of gas from the Eumont Gas Pool.
7. The length or width of the non-standard gas proration unit does not exceed 2640 feet.

8. All operators owning interests outside the non-standard gas proration unit but in the same quarter section as the non-standard gas proration unit is situated, and all operators owning interests within 1500 feet of the well to which such non-standard gas proration unit is proposed to be dedicated, have been furnished a copy of this application.

Respectfully submitted

GETTY OIL COMPANY

C. L. Wade
C. L. Wade,
Area Superintendent

BWL:bmh

**NEW MEXICO OIL CONSERVATION COMMISSION
WELL LOCATION AND ACREAGE DEDICATION PLAT**

Form C-102
Supersedes C-128
Effective 1-1-65

All distances must be from the outer boundaries of the Section.

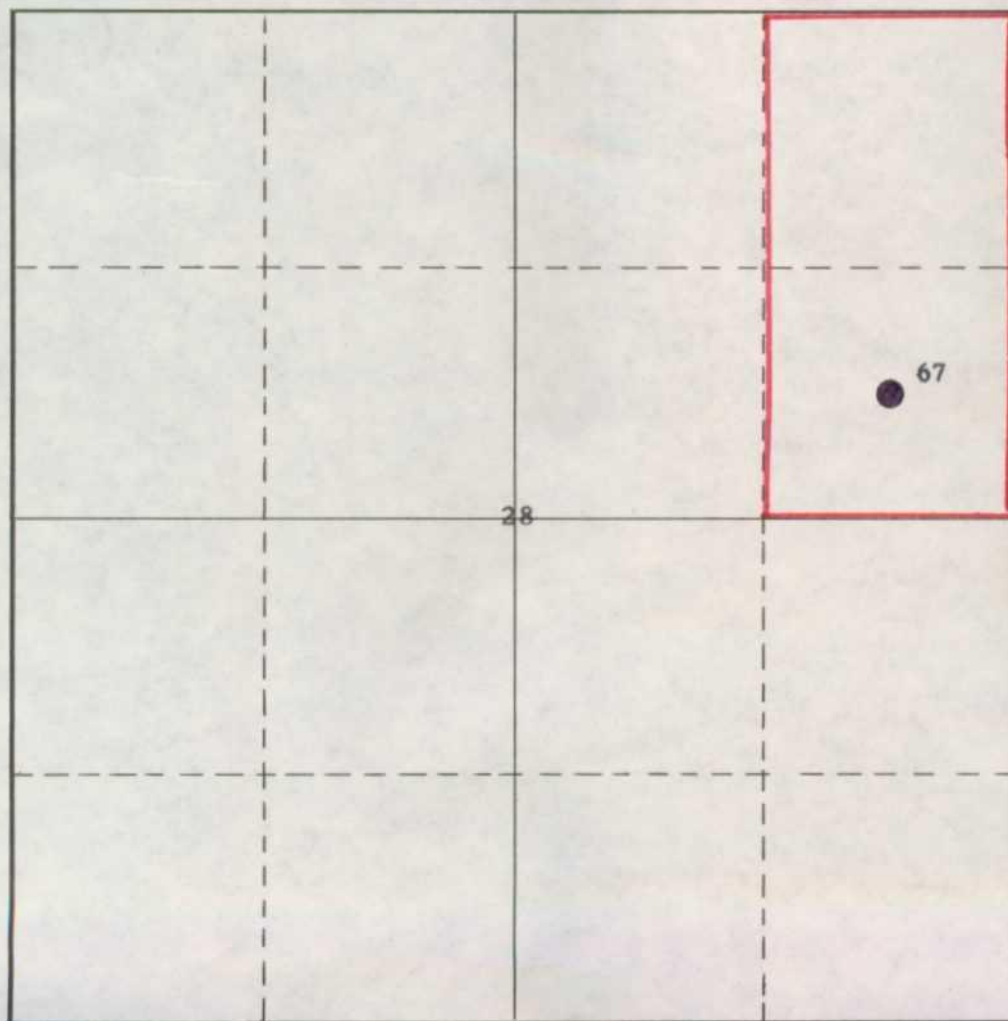
Operator Getty Oil Company			Lease East Eumont Unit		Well No. 67
Unit Letter H	Section 28	Township 19-S	Range 37-E	County Lea	
Actual Footage Location of Well: <div style="display: flex; justify-content: space-between;"> 1980 feet from the North line and 660 feet from the East line </div>					
Ground Level Elev: 3582'	Producing Formation Queen		Pool Eumont Yates 7 Rivers Queen		Dedicated Acreage: 80 Acres

1. Outline the acreage dedicated to the subject well by colored pencil or hachure marks on the plat below.
2. If more than one lease is dedicated to the well, outline each and identify the ownership thereof (both as to working interest and royalty).
3. If more than one lease of different ownership is dedicated to the well, have the interests of all owners been consolidated by communitization, unitization, force-pooling, etc?

☒ Yes ☐ No If answer is "yes," type of consolidation **Unitization**

If answer is "no," list the owners and tract descriptions which have actually been consolidated. (Use reverse side of this form if necessary.) _____

No allowable will be assigned to the well until all interests have been consolidated (by communitization, unitization, forced-pooling, or otherwise) or until a non-standard unit, eliminating such interests, has been approved by the Commission.



CERTIFICATION

I hereby certify that the information contained herein is true and complete to the best of my knowledge and belief.


C. L. Wade

Name	C. L. Wade
Position	Area Supt.
Company	Getty Oil Company
Date	April 24, 1968

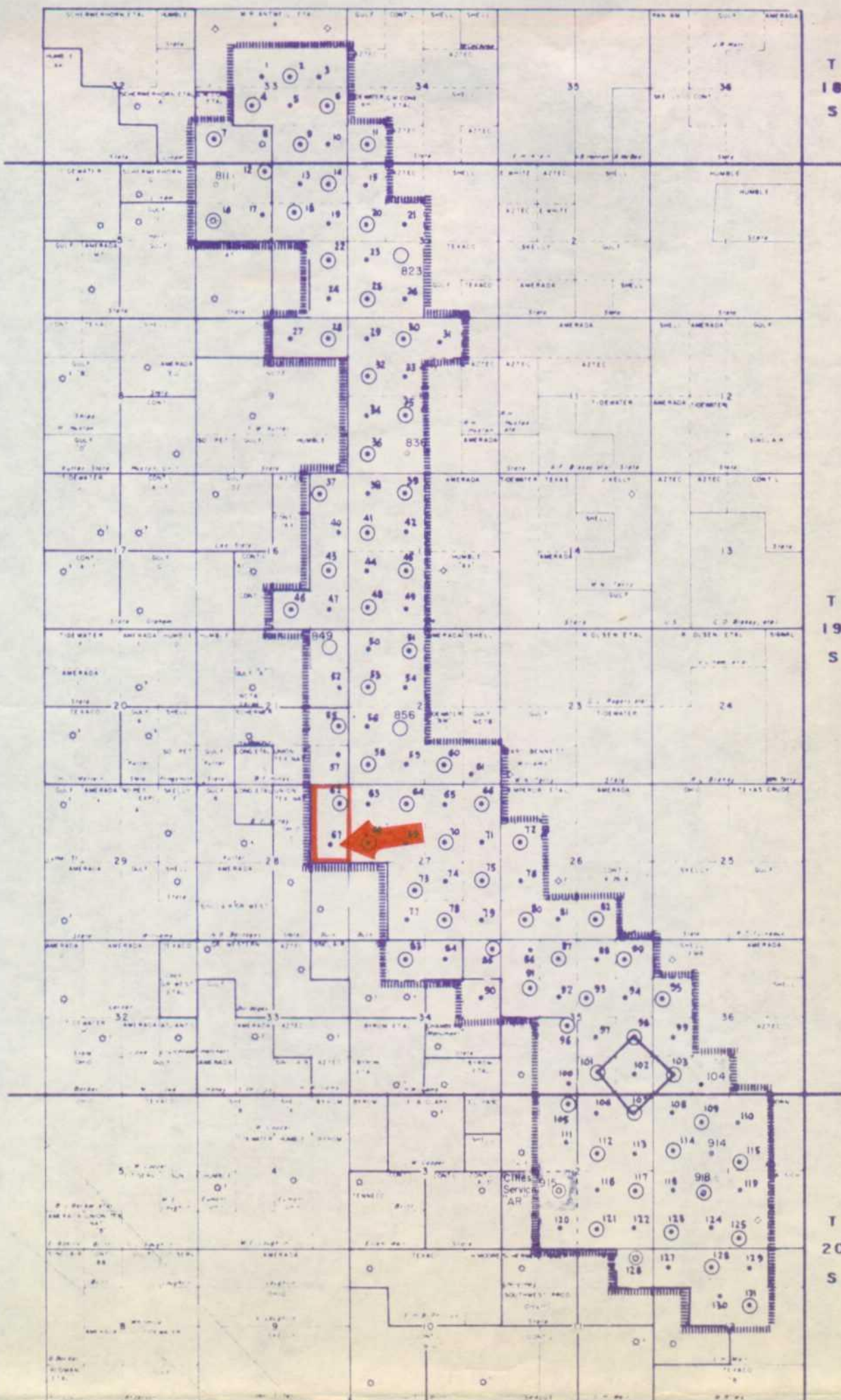
I hereby certify that the well location shown on this plat was plotted from field notes of actual surveys made by me or under my supervision, and that the same is true and correct to the best of my knowledge and belief.

Date Surveyed	
Registered Professional Engineer and/or Land Surveyor	

Certificate No. _____



R 37 E

T
18
ST
19
ST
20
S

LEGEND

UNIT AREA

- EUMONT OIL WELL
- * EUMONT GAS WELL
- ⊙ PROPOSED INJECTION WELL
- FUTURE INJECTION WELL TO BE DRILLED
- ◇ PILOT FLOOD AREA

EAST EUMONT UNIT
EUMONT POOL
LEA COUNTY, NEW MEXICO

UNIT WELL
DESIGNATION

MD H-74

Getty Oil Company

Southern Division

P. O. Box 249
Hobbs, New Mexico


April 24, 1968

New Mexico Oil Conservation Commission
P. O. Box 2088
Santa Fe, New Mexico 87501

Gentlemen:

Getty Oil Company has furnished us with a copy of their application for an 80 acre non-standard gas proration unit covering the E/2 of the NE/4 of Section 28, T-19-S, R-37-E, Eumont Gas Pool, Lea County, New Mexico.

Please be advised that we have reviewed this application and relinquish all objections to it.



B. G. Howard, Dist. Operations Mgr.

Marathon Oil Company

Getty Oil Company

Southern Division

P. O. Box 249
Hobbs, New Mexico

April 24, 1968

New Mexico Oil Conservation Commission
P. O. Box 2088
Santa Fe, New Mexico 87501

Gentlemen:

Getty Oil Company has furnished us with a copy of their application for an 80 acre non-standard gas proration unit covering the E/2 of the NE/4 of Section 28, T-19-S, R-37-E, Eumont Gas Pool, Lea County, New Mexico.

Please be advised that we have reviewed this application and relinquish all objections to it.

Howard Lindsey
5-2-68

Union Texas Petroleum Corp. Company

AZTEC OIL & GAS COMPANY

2000 FIRST NATIONAL BANK BUILDING
DALLAS TEXAS 75202

May 8, 1968

New Mexico Oil Conservation Commission
P. O. Box 2088
Santa Fe, New Mexico 87501

Re: Non-standard Proration Unit
B $\frac{1}{2}$ NE $\frac{1}{4}$ Sec. 28, 19S, 37E,
Lea County, New Mexico

Gentlemen:

Getty Oil Company has furnished us with a copy of their application for an 80 acre non-standard gas proration unit covering the B $\frac{1}{2}$ of the NE $\frac{1}{4}$ of Section 28, T-19-S, R-37-E, Eumont Gas Pool, Lea County, New Mexico.

Please be advised that we have reviewed this application and have no objection to the proration unit.

Yours very truly,

AZTEC OIL & GAS COMPANY


Prentice Watts

PW:pb

CC: Getty Oil Company
Box 249
Hobbs, New Mexico 88240

BCC: Kenneth A. Swanson

PWA
PRENTICE WATTS
VICE PRESIDENT
PRODUCTION

AZTEC OIL & GAS COMPANY
2000 FIRST NATIONAL BANK BUILDING
DALLAS, TEXAS 75202

May 8, 1968

New Mexico Oil Conservation Commission
P. O. Box 2088
Santa Fe, New Mexico 87501

Re: Non-standard Proration Unit
 $E\frac{1}{2}NE\frac{1}{4}$ Sec. 28, 19S, 37E,
Lea County, New Mexico

Gentlemen:

Getty Oil Company has furnished us with a copy of their application for an 80 acre non-standard gas proration unit covering the $E\frac{1}{2}$ of the $NE\frac{1}{4}$ of Section 28, T-19-S, R-37-E, Eumont Gas Pool, Lea County, New Mexico.

Please be advised that we have reviewed this application and have no objection to the proration unit.

Yours very truly,

AZTEC OIL & GAS COMPANY

Prentice Watts
Prentice Watts

PW:pb

CC: Getty Oil Company
Box 249
Hobbs, New Mexico 88240

68 MAY 9 2 11 PM '68

Southern Division

P. O. Box 249
Hobbs, New Mexico

April 24, 1968

New Mexico Oil Conservation Commission
P. O. Box 2088
Santa Fe, New Mexico 87501

Gentlemen:

Getty Oil Company has furnished us with a copy of their application for an 80 acre non-standard gas proration unit covering the E/2 of the NE/4 of Section 28, T-19-S, R-37-E, Eumont Gas Pool, Lea County, New Mexico.

Please be advised that we have reviewed this application and relinquish all objections to it.

Howard Lindsey
5-2-68

Union Texas Petroleum Corp. Company

Gett

Southern Division

P. O. Box 249
Hobbs, New Mexico


April 24, 1968

New Mexico Oil Conservation Commission
P. O. Box 2088
Santa Fe, New Mexico 87501

Gentlemen:

Getty Oil Company has furnished us with a copy of their application for an 80 acre non-standard gas proration unit covering the E/2 of the NE/4 of Section 28, T-19-S, R-37-E, Eumont Gas Pool, Lea County, New Mexico.

Please be advised that we have reviewed this application and relinquish all objections to it.



B. G. Howard, Dist. Operations Mgr.

Marathon Oil Company