

OIL CONSERVATION COMMISSION

P. O. BOX 2088

SANTA FE, NEW MEXICO 87501

November 25, 1968

C  
O  
P  
Y  
Humble Oil & Refining Company  
P. O. Box 1600  
Midland, Texas 79701

Attention: Mr. E. C. Barfield

Administrative Order NSP-800

Gentlemen:

Reference is made to your application for approval of a 120-acre non-standard gas proration unit in the Blinebry Gas Pool consisting of the following acreage:

LEA COUNTY, NEW MEXICO  
TOWNSHIP 22 SOUTH, RANGE 37 EAST, NMPM  
Section 2: SE/4 SW/4 and N/2 SW/4

It is understood that this unit is to be dedicated to your New Mexico "S" State Well No. 21, located 1980 feet from the South line and 500 feet from the West line of said Section 2.

By authority granted me under the provisions of Order No. R-1670, as amended, you are hereby authorized to operate the above-described acreage as a non-standard gas proration unit.

Very truly yours,

A. L. PORTER, Jr.  
Secretary-Director

ALP/GMH/esr

cc: Oil Conservation Commission - Hobbs  
Oil & Gas Engineering Committee - Hobbs  
State Land Office - Santa Fe  
Proration Department, OCC - Santa Fe

File

# HUMBLE OIL & REFINING COMPANY

MIDLAND, TEXAS 79701

October 21, 1968

PRODUCTION DEPARTMENT  
SOUTHWESTERN DIVISION

E. C. BARFIELD  
OPERATIONS MANAGER

POST OFFICE BOX 1600

Request for Re-Allocation of  
Acreage to New Mexico "S"  
State No. 21  
Blinebry Gas Well

*gum  
NSP-800  
issue 11-25-68  
(R-1670)*

New Mexico Oil Conservation Commission  
P. O. Box 2088  
Santa Fe, New Mexico

Attention: Mr. A. L. Porter, Secretary-Director

Dear Sir:

Humble Oil & Refining Company respectfully requests re-allocation of acreage dedicated to its New Mexico "S" State No. 21, Blinebry Gas Well, located in Unit L, Section 2 T-22-S, R-37-E, Lea County, New Mexico, to include the SE/4 of the SW/4 and the N/2 of SW/4 of Section 2, a total of 120 acres.

Re-allocation is necessary due to New Mexico "S" State Well No. 22 (Blinebry Oil) Unit M, Section 2, T-22-S, R-37-E, being placed on production as a Blinebry oil well effective November 1, 1968.

Yours very truly,

*E. C. Barfield*  
E. C. Barfield

DFL/aw

cc: N.M.O.C.C., Hobbs, New Mexico  
Cities Service Oil Company, Hobbs, New Mexico  
Gulf Oil Corporation, Hobbs, New Mexico  
Marathon Oil Company, Hobbs, New Mexico  
El Paso Natural Gas Co., Jal, New Mexico  
Anadarko Production Co., Midland, Texas

# HUMBLE OIL & REFINING COMPANY

MIDLAND, TEXAS 79701

October 21, 1968

PRODUCTION DEPARTMENT  
SOUTHWESTERN DIVISION

E. C. BARFIELD  
OPERATIONS MANAGER

POST OFFICE BOX 1600

Request for Re-Allocation of  
Acreage to New Mexico "S"  
State No. 21  
Blinebry Gas Well

New Mexico Oil Conservation Commission  
P. O. Box 2088  
Santa Fe, New Mexico


Attention: Mr. A. L. Porter, Secretary-Director

Dear Sir:

Humble Oil & Refining Company respectfully requests re-allocation of acreage dedicated to its New Mexico "S" State No. 21, Blinebry Gas Well, located in Unit L, Section 2 T-22-S, R-37-E, Lea County, New Mexico, to include the SE/4 of the SW/4 and the N/2 of SW/4 of Section 2, a total of 120 acres.

Re-allocation is necessary due to New Mexico "S" State Well No. 22 (Blinebry Oil) Unit M, Section 2, T-22-S, R-37-E, being placed on production as a Blinebry oil well effective November 1, 1968.

Yours very truly,

  
E. C. Barfield

DFL/aw

cc: N.M.O.C.C., Hobbs, New Mexico  
Cities Service Oil Company, Hobbs, New Mexico  
Gulf Oil Corporation, Hobbs, New Mexico  
Marathon Oil Company, Hobbs, New Mexico  
El Paso Natural Gas Co., Jal, New Mexico  
Anadarko Production Co., Midland, Texas

Humble Lse. No. \_\_\_\_\_

NEW MEXICO OIL CONSERVATION COMMISSION

Form C-102  
Supersedes C-128  
Effective 1-1-65

State Lse. No. B-934

## WELL LOCATION AND ACREAGE DEDICATION PLAT

Federal Lse. No. \_\_\_\_\_

All distances must be from the outer boundaries of the Section.

Operator Humble Oil & Refining Co.		Lease New Mexico "S" State		Well No. 21
Unit Letter L	Section 2	Township T-22-S	Range R-37-E	County Lea
Actual Footage Location of Well: 500 feet from the West line and 1980 feet from the South line				
Ground Level Elev: 3368	Producing Formation Upper Clearfork	Pool Blinebry Gas	Dedicated Acreage: 120* Acres	

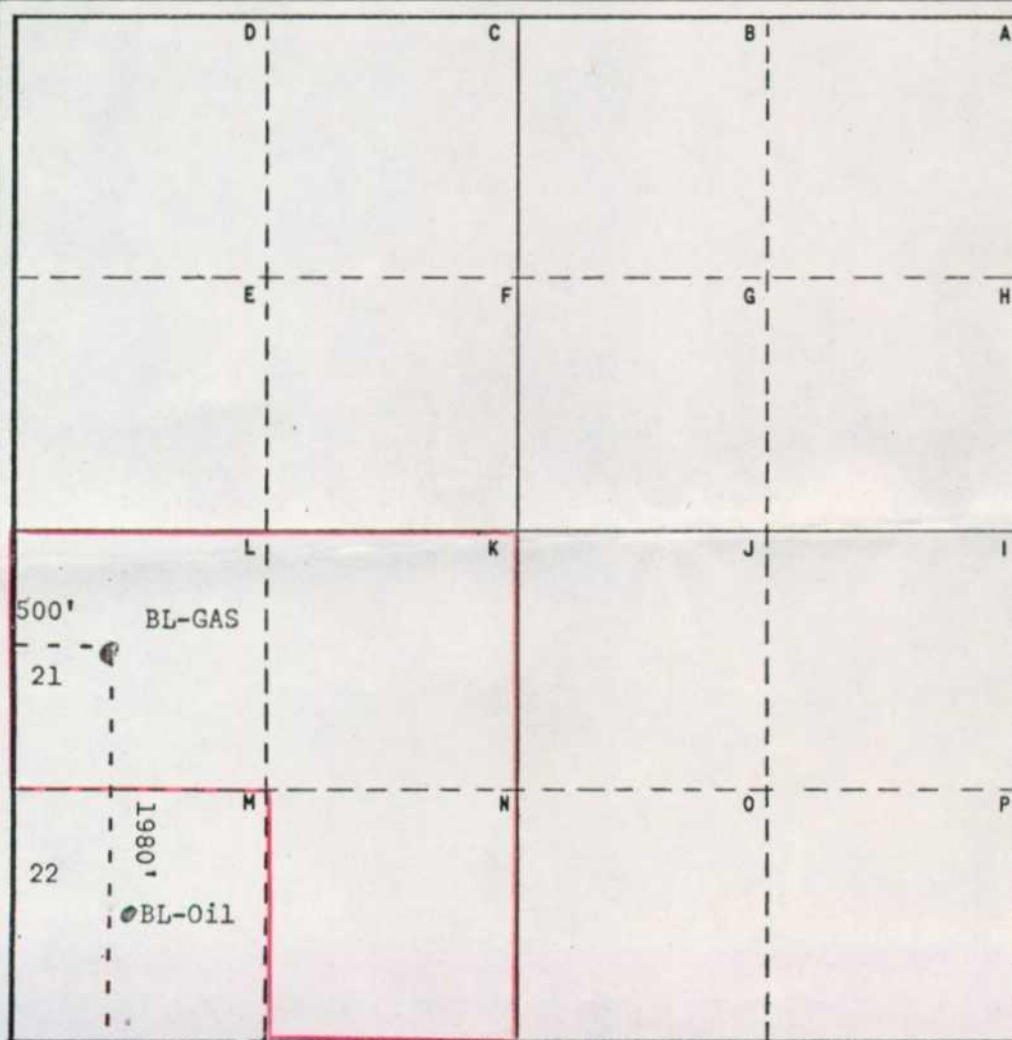
\*Eff. Nov. 1, 1968

1. Outline the acreage dedicated to the subject well by colored pencil or hachure marks on the plat below.
2. If more than one lease is dedicated to the well, outline each and identify the ownership thereof (both as to working interest and royalty).
3. If more than one lease of different ownership is dedicated to the well, have the interests of all owners been consolidated by communitization, unitization, force-pooling, etc?

☐ Yes ☐ No If answer is "yes," type of consolidation \_\_\_\_\_

If answer is "no," list the owners and tract descriptions which have actually been consolidated. (Use reverse side of this form if necessary.) \_\_\_\_\_

No allowable will be assigned to the well until all interests have been consolidated (by communitization, unitization, forced-pooling, or otherwise) or until a non-standard unit, eliminating such interests, has been approved by the Commission.



## CERTIFICATION

I hereby certify that the information contained herein is true and complete to the best of my knowledge and belief.

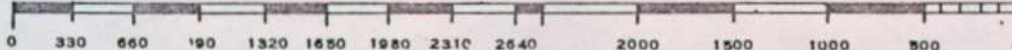
Name J. P. PinkertonPosition  
Unit HeadCompany Humble Oil & Refining Co.  
Box 1600 Midland, TexasDate  
October 21, 1968

I hereby certify that the well location shown on this plat was plotted from field notes of actual surveys made by me or under my supervision, and that the same is true and correct to the best of my knowledge and belief.

Date Surveyed \_\_\_\_\_

Registered Professional Engineer  
and/or Land Surveyor

Certificate No. \_\_\_\_\_



\_\_\_\_\_ Miles \_\_\_\_\_ of \_\_\_\_\_, New Mexico

C.E. Sec. File No. \_\_\_\_\_

## RECEIPT FOR CERTIFIED MAIL—20¢

SENT TO		POSTMARK OR DATE
Marathon Oil Company		
STREET AND NO.		
P. O. Box 220		
CITY, STATE, AND ZIP CODE		
Hobbs, New Mexico 88240		
If you want a return receipt, check which <input type="checkbox"/> 10¢ shows to whom and when delivered <input type="checkbox"/> 35¢ shows to whom, when, and address where delivered		If you want delivery only to addressee, check here <input type="checkbox"/> 50¢ fee
FEES ADDITIONAL TO 20¢ FEE <input type="checkbox"/> 50¢ fee		

POD Form 3800 July 1963     NO INSURANCE COVERAGE PROVIDED—NOT FOR INTERNATIONAL MAIL     (See other side)

No. 198062

## RECEIPT FOR CERTIFIED MAIL—20¢

SENT TO		POSTMARK OR DATE
Gulf Oil Company		
STREET AND NO.		
P. O. Box 670		
CITY, STATE, AND ZIP CODE		
Hobbs, New Mexico 88240		
If you want a return receipt, check which <input type="checkbox"/> 10¢ shows to whom and when delivered <input type="checkbox"/> 35¢ shows to whom, when, and address where delivered		If you want delivery only to addressee, check here <input type="checkbox"/> 50¢ fee
FEES ADDITIONAL TO 20¢ FEE <input type="checkbox"/> 50¢ fee		

POD Form 3800 July 1963     NO INSURANCE COVERAGE PROVIDED—NOT FOR INTERNATIONAL MAIL     (See other side)

No. 198063

## RECEIPT FOR CERTIFIED MAIL—20¢

SENT TO		POSTMARK OR DATE
Anadarko Production Co.		
STREET AND NO.		
217 1st Savings & Loan Bldg.		
CITY, STATE, AND ZIP CODE		
Midland, Texas		
If you want a return receipt, check which <input type="checkbox"/> 10¢ shows to whom and when delivered <input type="checkbox"/> 35¢ shows to whom, when, and address where delivered		If you want delivery only to addressee, check here <input type="checkbox"/> 50¢ fee
FEES ADDITIONAL TO 20¢ FEE <input type="checkbox"/> 50¢ fee		

POD Form 3800 July 1963     NO INSURANCE COVERAGE PROVIDED—NOT FOR INTERNATIONAL MAIL     (See other side)

No. 198064

No. 198061

RECEIPT FOR CERTIFIED MAIL—20¢

SENT TO		POSTMARK OR DATE
Cities Service Oil Company		
STREET AND NO. P. O. Box 69		
CITY, STATE, AND ZIP CODE Hobbs, New Mexico 88240		
If you want a return receipt, check which		
<input type="checkbox"/> 10¢ shows to whom and when delivered	<input type="checkbox"/> 35¢ shows to whom, when, and address where delivered	If you want delivery only to addressee, check here <input type="checkbox"/> 50¢ fee
FEEES ADDITIONAL TO 20¢ FEE		
POD Form 3800 July 1963 NO INSURANCE COVERAGE PROVIDED— (See other side) NOT FOR INTERNATIONAL MAIL		