

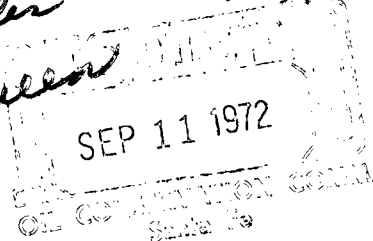
Bmr
NSP - 891

SUITE 814
PETROLEUM BUILDING

JACK L. McCLELLAN
GEOLOGIST AND OIL PRODUCER
P. O. BOX 848
ROSWELL, NEW MEXICO 88201

505 622-3200 OFFICE
505 622-4076 HOME

SEPTEMBER 8, 1972



RE: NON STANDARD UNIT
FOR GAS WELL.
BARBARA FEDERAL #1
SEC. 12-15S-29E-NMPPM

NEW MEXICO
OIL CONSERVATION COMMISSION
P. O. Box 2088
SANTA FE, NEW MEXICO 87501

GENTLEMEN:

OUR BARBARA FEDERAL #1 GAS VOLUME HAS INCREASED TO THE
EXTENT THAT THE GOR RATIO EXCEEDS 30 MCF OF GAS PER BARREL
OF OIL.

WE PROPOSE TO RECLASSIFY THIS WELL AS A GAS WELL WITH
3/4 GAS WELL ALLOWABLE.

THEREFORE WE REQUEST A GAS WELL ALLOWABLE FOR A NON-
STANDARD UNIT OF 120 ACRES.

YOURS TRULY,

JACK L. McCLELLAN

D. W. GORDON
PRODUCTION SUPERINTENDENT

DWG/JG


ENCLOSURES: C-102
WAIVER OF OBJECTION
C-116

30 days from date all effects have been notified or
issue 10-11-72
upon receipt of waiver from
all offset operators.
Rule 3 of the Sp. Ruler
+ Reg for Doublet - Queen
Assoc. Pool -

SUITE 814
PETROLEUM BUILDING

JACK L. McCLELLAN
GEOLOGIST AND OIL PRODUCER
P. O. BOX 848
ROSWELL, NEW MEXICO 88201

AUGUST 24, 1972



RE: RECLASSIFICATION OF
BARBARA FEDERAL #1
SW $\frac{1}{4}$ SW $\frac{1}{4}$ SEC. 12-15S-29E
CHAVES COUNTY, NEW MEXICO

DALPORT OIL CORPORATION
1123 THE 600 BUILDING
CORPUS CHRISTI, TEXAS 78401

ATTENTION: MR. LEON LAMPERT

GENTLEMEN:

OUR BARBARA FEDERAL #1 HAS DECLINED IN PRODUCTION AND
GAS VOLUME HAS INCREASED TO THE EXTENT THAT THE G.O.R.
EXCEEDS 30 MCF OF GAS PER BARRELL OF OIL.

WE PROPOSE TO RECLASSIFY THIS WELL AS A GAS WELL WITH
 $\frac{3}{4}$ GAS WELL ALLOWABLE.

IF YOU HAVE NO OBJECTION TO THIS RECLASSIFICATION, WE
WILL APPRECIATE YOUR SO INDICATING BY SIGNING BELOW AND
RETURNING THE ORIGINAL TO US. A XEROX COPY IS ENCLOSED
FOR YOUR FILES.

THANK YOU FOR YOUR TIME AND CONSIDERATION.

YOURS VERY TRULY,

JACK L. McCLELLAN

A handwritten signature in cursive script, appearing to read "D. W. Gordon".

D. W. GORDON
PRODUCTION SUPERINTENDENT

DWG/JG

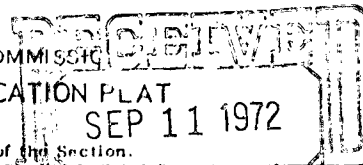
WE HAVE NO OBJECTION TO THE ABOVE PROPOSAL.

DALPORT OIL CORPORATION

BY Leon M. Lampert

DATE Aug 30, 1972

NEW MEXICO OIL CONSERVATION COMMISSION
WELL LOCATION AND ACREAGE DEDICATION PLAT



Form C-102
Supersedes C-128
Effective 1-1-65

All distances must be from the outer boundaries of the Section.

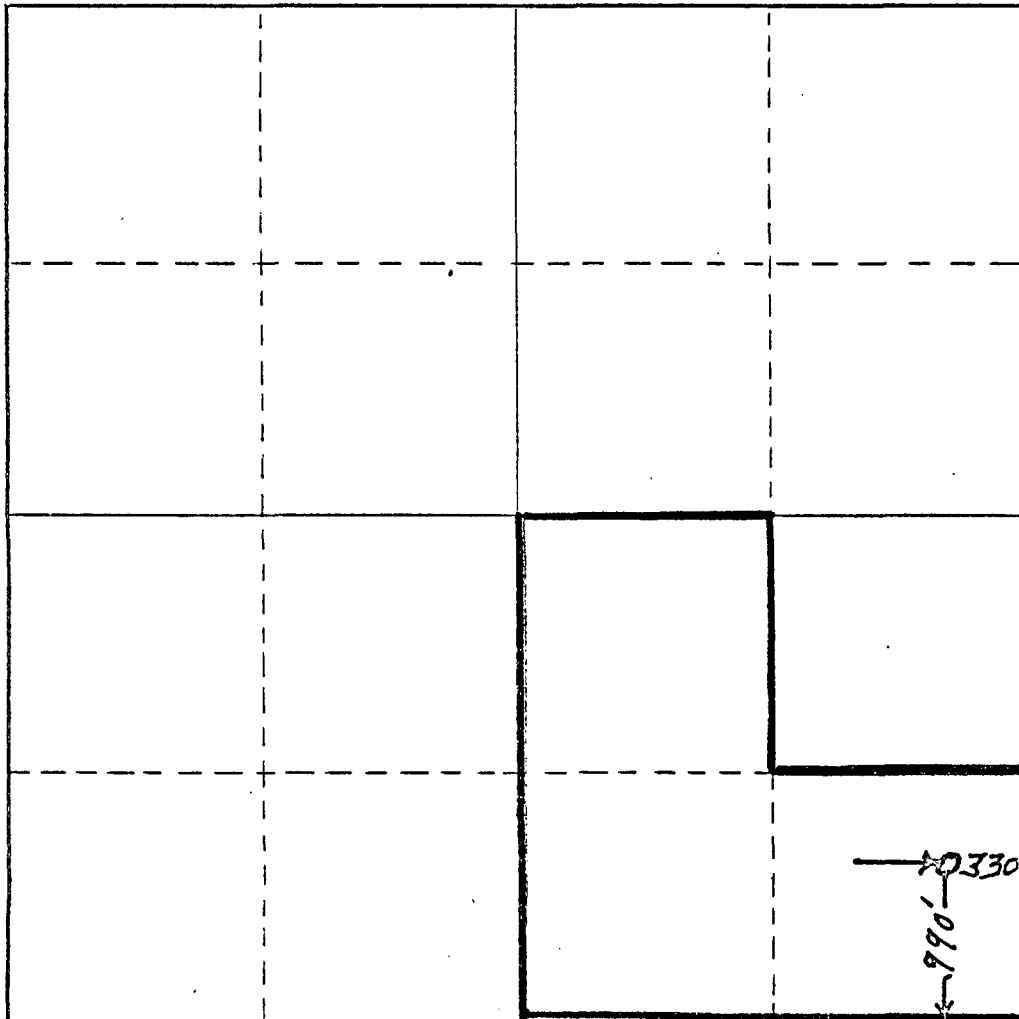
Operator JACK L. McCLELLAN		Lease NM 3613		OIL CONSERVATION COMMISSION Santa Fe		Well No. 1
Unit Letter P	Section 12	Township 15S	Range 29E	County CHAVES		
Actual Footage Location of Well: 990 feet from the S line and 330 feet from the E line						
Ground Level Elev.	Producing Formation QUEEN SAND		Pool DOUBLE "L" ASSOCIATED		Dedicated Acreage: 120 Acres	

1. Outline the acreage dedicated to the subject well by colored pencil or hachure marks on the plat below.
2. If more than one lease is dedicated to the well, outline each and identify the ownership thereof (both as to working interest and royalty).
3. If more than one lease of different ownership is dedicated to the well, have the interests of all owners been consolidated by communitization, unitization, force-pooling, etc?

☐ Yes ☐ No If answer is "yes," type of consolidation _____

If answer is "no," list the owners and tract descriptions which have actually been consolidated. (Use reverse side of this form if necessary.) _____

No allowable will be assigned to the well until all interests have been consolidated (by communitization, unitization, forced-pooling, or otherwise) or until a non-standard unit, eliminating such interests, has been approved by the Commission.



CERTIFICATION

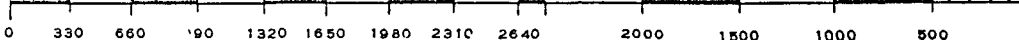
I hereby certify that the information contained herein is true and complete to the best of my knowledge and belief.

Name *W. L. Gordon*
Position **PRODUCTION SUPERINTENDENT**
Company **JACK L. McCLELLAN**
Date **JUNE 6, 1972**

I hereby certify that the well location shown on this plat was plotted from field notes of actual surveys made by me or under my supervision, and that the same is true and correct to the best of my knowledge and belief.

Date Surveyed _____
Registered Professional Engineer and/or Land Surveyor

Certificate No. _____



NEW MEXICO OIL CONSERVATION COMMISSION
GAS-OIL RATIO TESTS

C-116
Revised 1-1-65

Operator JACK L. McCLELLAN				Pool DOUBLE L QUEEN				County CHAVES								
Address Box 848 - ROSWELL, NEW MEXICO 88201								TYPE OF TEST - (X)		Scheduled <input type="checkbox"/>		Completion <input type="checkbox"/>		Special <input checked="" type="checkbox"/>		
LEASE NAME	WELL NO.	LOCATION				DATE OF TEST	STATUS	CHOKE SIZE	TBG. PRESS.	DAILY ALLOWABLE	LENGTH OF TEST HOURS	PROD. DURING TEST				GAS - OIL RATIO CU.FT./BBL
		U	S	T	R							WATER BBLs.	GRAV. OIL	OIL BBLs.	GAS M.C.F.	
<div style="border: 1px solid black; padding: 5px; display: inline-block; transform: rotate(-90deg); transform-origin: left top;"> SEP 11 1972 OIL CONSERVATION COM. Santa Fe </div> BARBARA FEDERAL	I	P	12	15	29	8-28-72	F	13/64	140	5	24	0	35	5	153	30600/1
						9-06-72	F	19/64	140	5	24	0	35	8	305	38125/1

No well will be assigned an allowable greater than the amount of oil produced on the official test.


During gas-oil ratio test, each well shall be produced at a rate not exceeding the top unit allowable for the pool in which well is located by more than 25 percent. Operator is encouraged to take advantage of this 25 percent tolerance in order that well can be assigned increased allowables when authorized by the Commission.

Gas volumes must be reported in MCF measured at a pressure base of 15.025 psia and a temperature of 60° F. Specific gravity base will be 0.60.

Report casing pressure in lieu of tubing pressure for any well producing through casing.

Mail original and one copy of this report to the district office of the New Mexico Oil Conservation Commission in accordance with Rule 301 and appropriate pool rules.

I hereby certify that the above information is true and complete to the best of my knowledge and belief.


 (Signature)
PRODUCTION SUPERINTENDENT

 (Title)
SEPTEMBER 7, 1972

 (Date)

SUITE 814
PETROLEUM BUILDING

JACK L. McCLELLAN
GEOLOGIST AND OIL PRODUCER
P. O. BOX 848
ROSWELL, NEW MEXICO 88201

505 622-3200 OFFICE
505 622-4076 HOME

SEPTEMBER 14, 1972

RECEIVED
OIL CONSERVATION COMMISSION
SANTA FE

*issue
9-15-72*

NEW MEXICO
OIL CONSERVATION COMMISSION
P. O. Box 2088
SANTA FE, NEW MEXICO 87501

ATTENTION: MR. GEORGE M. HATCH

RE: NON-STANDARD GAS UNIT
BARBARA FEDERAL WELL #1
SEC. 12 - T 15S - R 29E

GENTLEMEN:

AT YOUR REQUEST WE ARE ENCLOSING A PLAT SHOWING THE NON-STANDARD GAS UNIT AND OFFSET OPERATOR WITH A COPY OF WAIVER FROM DALPORT OIL CORPORATION. McCLELLAN LEASES OFFSET TO THE EAST AND SOUTH OF THE PROPOSED UNIT.

IF ADDITIONAL INFORMATION IS NEEDED, PLEASE ADVISE.

YOURS TRULY,

JACK L. McCLELLAN

DW Gordon

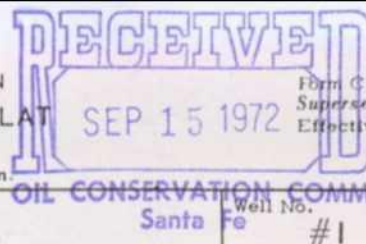
D. W. GORDON

DWG/JG

ENCLOSURES: PLAT
WAIVER OF OBJECTION

W/2 SF/4 GUL 10/1/72

NEW MEXICO OIL CONSERVATION COMMISSION
WELL LOCATION AND ACREAGE DEDICATION PLAT



All distances must be from the outer boundaries of the Section.

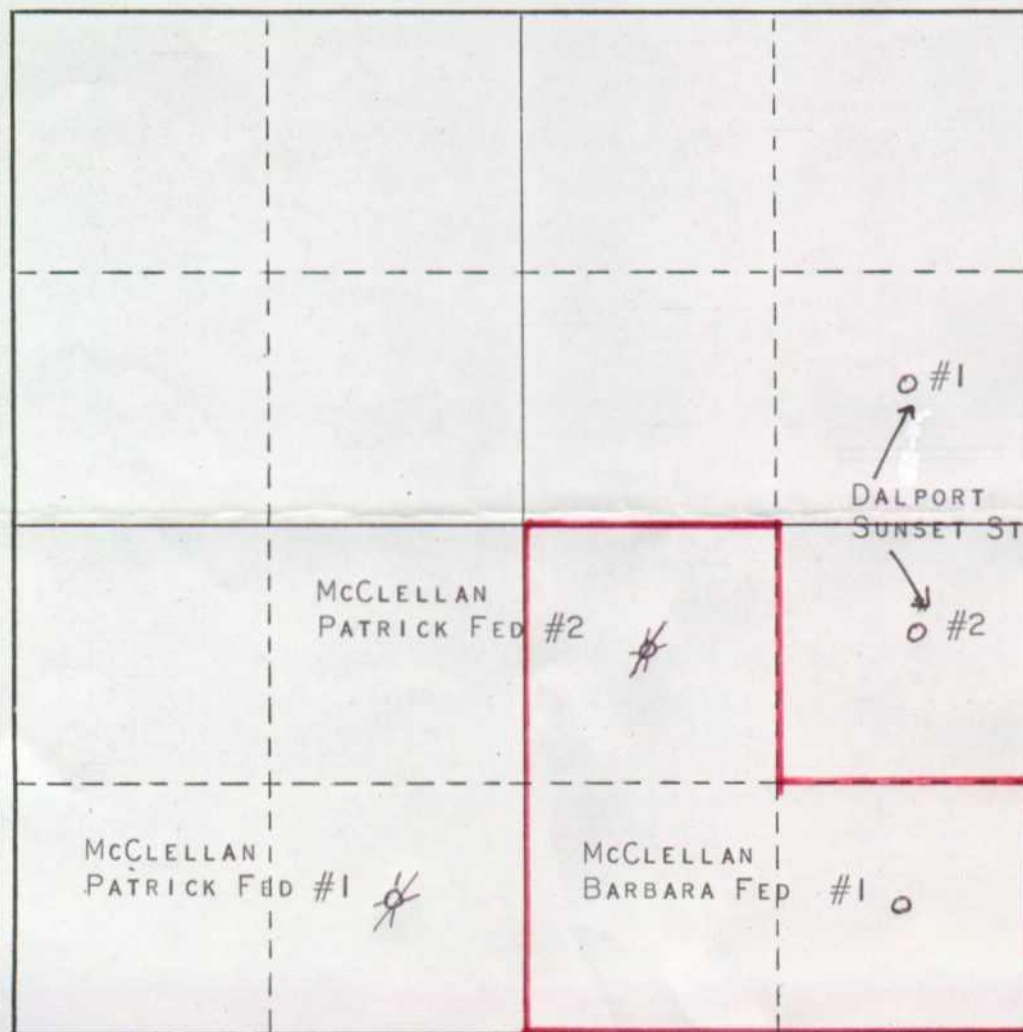
Operator JACK L. McCLELLAN		Lease BARBARA FEDERAL		Well No. #1
Unit Letter P	Section 12	Township 15 SOUTH	Range 29 EAST	County CHAVES
Actual Footage Location of Well: 990 feet from the SOUTH line and 330 feet from the EAST line				
Ground Level Elev. 3911.4	Producing Formation QUEEN SAND	Pool DOUBLE "L" ASSOCIATED	Dedicated Acreage: 120 Acres	

1. Outline the acreage dedicated to the subject well by colored pencil or hachure marks on the plat below.
2. If more than one lease is dedicated to the well, outline each and identify the ownership thereof (both as to working interest and royalty).
3. If more than one lease of different ownership is dedicated to the well, have the interests of all owners been consolidated by communitization, unitization, force-pooling, etc?

☐ Yes ☐ No If answer is "yes," type of consolidation _____

If answer is "no," list the owners and tract descriptions which have actually been consolidated. (Use reverse side of this form if necessary.) _____

No allowable will be assigned to the well until all interests have been consolidated (by communitization, unitization, forced-pooling, or otherwise) or until a non-standard unit, eliminating such interests, has been approved by the Commission.



CERTIFICATION

I hereby certify that the information contained herein is true and complete to the best of my knowledge and belief.

Name _____

Position **PRODUCTION SUPERINTENDENT**

Company **JACK L. McCLELLAN**

Date **SEPTEMBER 14, 1972**

I hereby certify that the well location shown on this plat was plotted from field notes of actual surveys made by me or under my supervision, and that the same is true and correct to the best of my knowledge and belief.

Date Surveyed _____


Registered Professional Engineer and/or Land Surveyor

Certificate No. _____



McClellan Oil Corporation

OCTOBER 21, 1974



OIL CONSERVATION COMMISSION
STATE OF NEW MEXICO
POST OFFICE BOX 2088
SANTA FE, NEW MEXICO 87501

RE: ADMINISTRATIVE ORDER
NSP-891 - W₂SE₄¹, SE₄SE₄¹-12-15-29
BARBARA FEDERAL No. 1

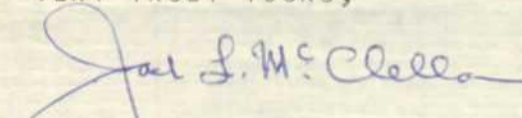
ATTENTION: MR. A. L. PORTER, JR.
SECRETARY-DIRECTOR

GENTLEMEN:

ON SEPTEMBER 15, 1972, THE CAPTIONED ADMINISTRATIVE ORDER
GRANTED APPROVAL FOR A NON-STANDARD GAS PRORATION UNIT IN
THE DOUBLE L-QUEEN ASSOCIATED POOL FOR THE CAPTIONED WELL.

THIS LETTER IS TO REQUEST THAT THE NON-STANDARD PRORATION
UNIT BE RESCINDED INASMUCH AS THERE WILL BE ANOTHER GAS
WELL IN THIS SECTION THAT WILL BE PRODUCED UNDER THIS PRO-
RATION UNIT.

VERY TRULY YOURS,


JACK L. McCLELLAN

JLMc/LT

CC: MR. W. A. GRESSETT
OIL CONSERVATION COMMISSION
POST OFFICE DRAWER DD
ARTESIA, NEW MEXICO 88210

OIL CONSERVATION COMMISSION

P. O. BOX 2088
SANTA FE, NEW MEXICO 87501

September 12, 1972

C
O
P
Y

Jack L. McClellan
P. O. Box 848
Roswell, New Mexico 88201

Attention: Mr. D. W. Gordon

Re: Non-standard Gas Unit
Barbara Federal Well
No. 1, Section 12,
Township 15 South,
Range 29 East

Gentlemen:

Please furnish this office a plat showing all
offset operators to the proposed non-standard proration
unit and a statement that all such operators have been
notified of your request.

Yours very truly,

GEORGE M. HATCH
Attorney

GMH/dr

OIL CONSERVATION COMMISSION

P. O. BOX 2088

SANTA FE, NEW MEXICO 87501

September 15, 1972

Jack L. McClellan
P. O. Box 848
Roswell, New Mexico 88201

Attention: Mr. D. W. Gordon

Administrative Order NSP-891

Gentlemen:

Reference is made to your application for approval of a 120-acre non-standard gas proration unit in the Double L-Queen Associated Pool consisting of the following acreage:

CHAVES COUNTY, NEW MEXICO
TOWNSHIP 15 SOUTH, RANGE 29 EAST, NMPM
Section 12: W/2 SE/4 and SE/4 SE/4

It is understood that this unit is to be dedicated to your Barbara Federal Well No. 1, located 990 feet from the South line and 330 feet from the East line of said Section 12.

By authority granted me under the provisions of Rule 3 of the Special Rules and Regulations for Double L-Queen Associated Pool, you are hereby authorized to operate the above-described acreage as a non-standard gas proration unit.

Very truly yours,

A. L. PORTER, Jr.
Secretary-Director

ALP/GMH/dr

cc: Oil Conservation Commission - Artesia
Oil & Gas Engineering Committee - Hobbs
Proration Department, OCC - Santa Fe
U. S. Geological Survey - Artesia

C
O
P
Y

OIL CONSERVATION COMMISSION

P. O. BOX 2088

SANTA FE, NEW MEXICO 87501

September 12, 1972

C
O
P
Y

Jack L. McClellan
P. O. Box 848
Roswell, New Mexico 88201

Attention: Mr. D. W. Gordon

Re: Non-standard Gas Unit
Barbara Federal Well
No. 1, Section 12,
Township 15 South,
Range 29 East

Gentlemen:

Please furnish this office a plat showing all
offset operators to the proposed non-standard proration
unit and a statement that all such operators have been
notified of your request.

Yours very truly,

GEORGE M. HATCH
Attorney

GMH/dr