

*Oil Reports and Gas Services, Inc.*

P. O. BOX 763 HOBBS, NEW MEXICO 88240

August 3, 1973

State of New Mexico  
Oil Conservation Commission  
P. O. Box 2088  
Santa Fe, New Mexico 87501

Gentlemen:

In accordance with the provisions of Order No. R-1670, application is hereby made on behalf of Sam D. Ares for a non-standard gas proration unit in the Jalmat Gas Pool, Lea County, New Mexico.

The non-standard unit to consist of one quarter-quarter section being the SE/4 NW/4 of Section 23, Township 24 South, Range 36 East, containing 40 acres, more or less. Production to be from the Zattu Cushing No. 1, located 2310 feet from the North line and 1650 feet from the West line of said Section 23. The entire 40 acres may reasonably be presumed to be gas productive.

Enclosed are letters of consent from Gulf Oil Company, Phillips Petroleum Company, Texas Pacific Oil Company and Worldwide Energy Corporation, being all the offset operators as shown on the attached plat.

Yours very truly,

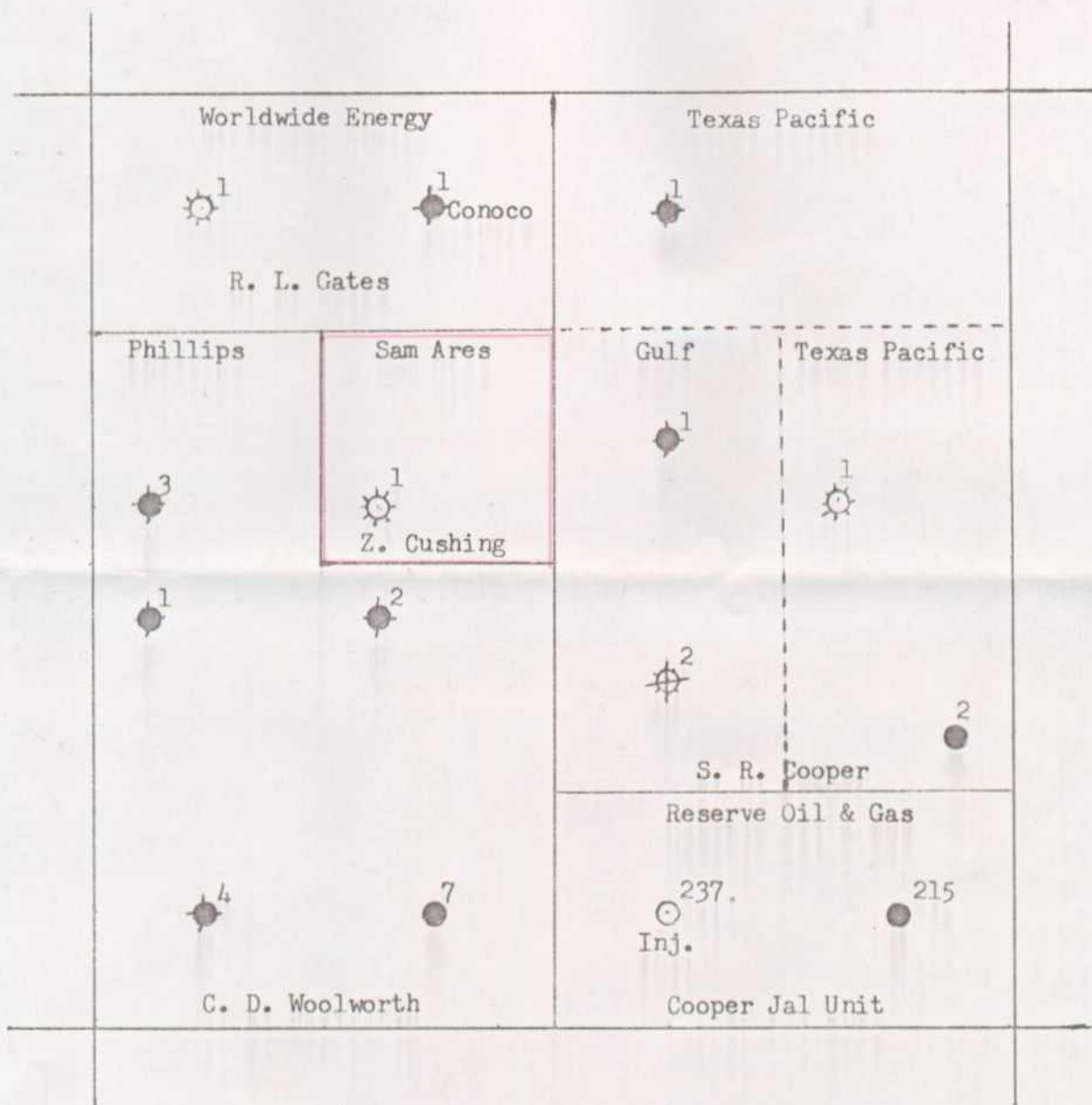
OIL REPORTS AND GAS SERVICES, INC.

  
(Mrs.) Donna Holler

DH/as

cc: Sam D. Ares  
Box 187  
Midland, Texas 79701

RECEIVED  
 AUG - 6 1973  
 OIL CONSERVATION COMM.  
 Santa Fe

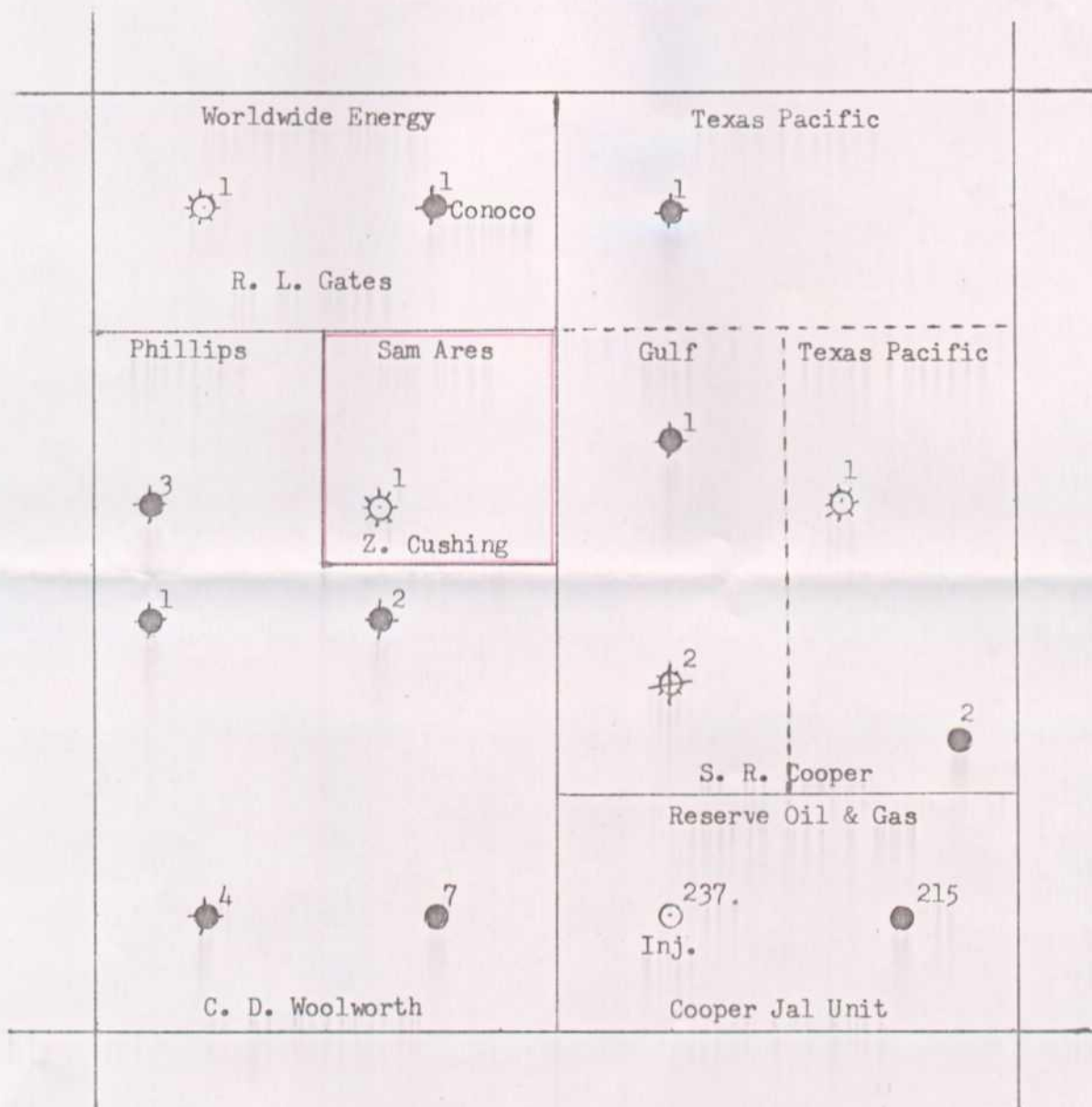


Section 23, T24S, R36E  
 Lea County, New Mexico

Scale: 1" = 1,000'

Sam D. Ares  
 Zattu Cushing No. 1  
 2310' from North Line  
 and 1650' from West line

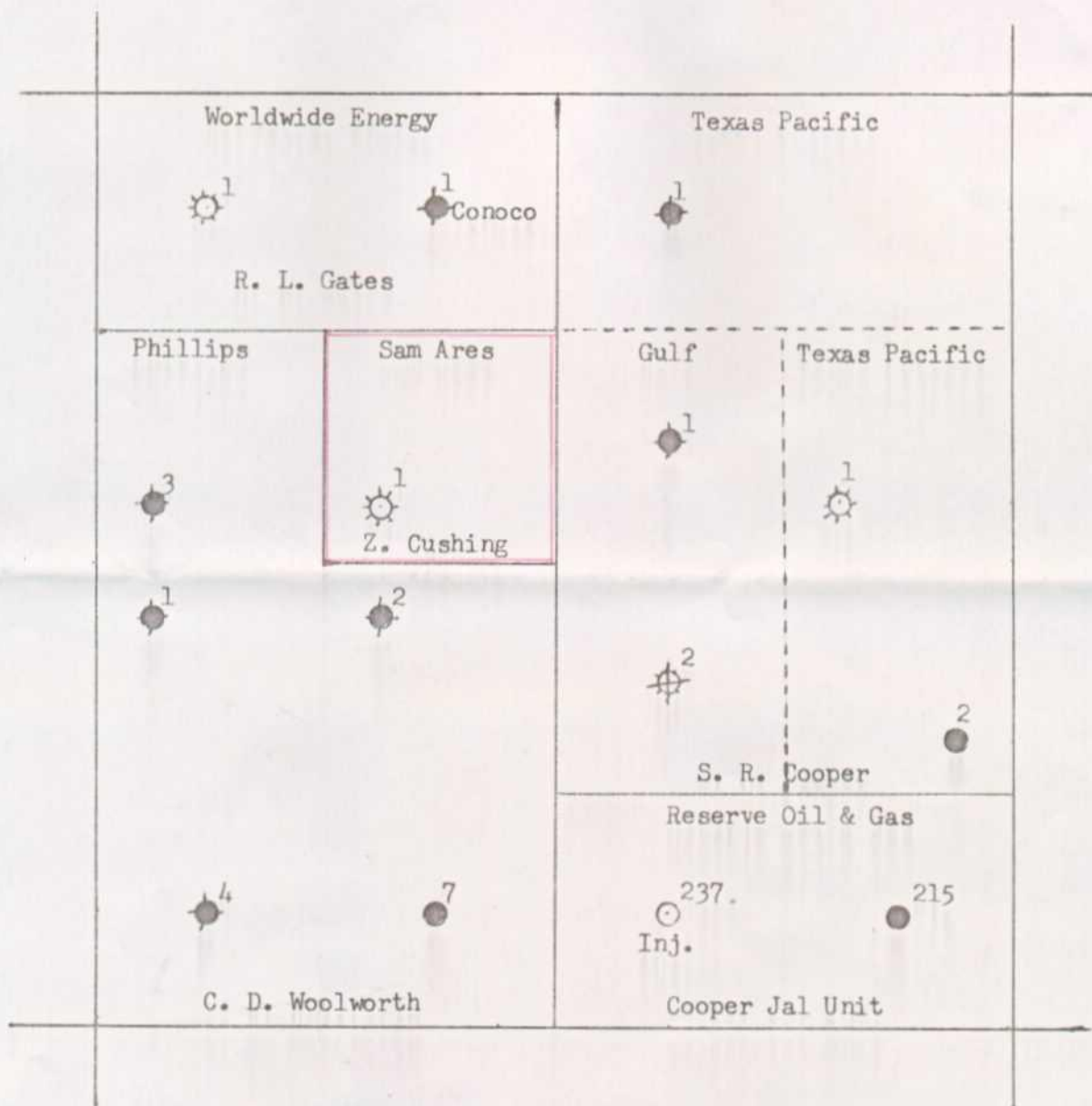
RECEIVED  
AUG - 6 1973  
OIL CONSERVATION COMM.  
Santa Fe



Section 23, T24S, R36E  
Lea County, New Mexico

Scale: 1" = 1,000'

Sam D. Ares  
Zattu Cushing No. 1  
2310' from North Line  
and 1650' from West line



Section 23, T24S, R36E  
Lea County, New Mexico

Scale: 1" = 1,000'

Sam D. Ares  
Zattu Cushing No. 1  
2310' from North Line  
and 1650' from West line

State of New Mexico  
Oil Conservation Commission  
P. O. Box 2088  
Santa Fe, New Mexico 87501

Gentlemen:

This is to advise that Worldwide Energy Corporation has no objection to the formation of a 40-acre non-standard gas proration unit comprising the SE/4 NW/4 Section 23, Township 24 South, Range 36 East, Lea County, New Mexico to be dedicated to the Sam D. Ares, Zattu Cushing No. 1.

Yours very truly,

WORLDWIDE ENERGY CORPORATION

Date: July 17, 1973

By

Robert B. Pray  
Agent

DH/lis

State of New Mexico  
Oil Conservation Commission  
P. O. Box 2088  
Santa Fe, New Mexico 87501

RECEIVED  
OIL CONSERVATION COMMISSION  
SANTA FE, N.M.  
JUL 31 1973

Gentlemen:

This is to advise that Texas Pacific Oil Company has no objection to the formation of a 40-acre non-standard gas proration unit comprising the SE/4 NW/4 Section 23, Township 24 South, Range 36 East, Lea County, New Mexico to be dedicated to the Sam D. Area, Zattu Cushing No. 1.

Yours very truly,

TEXAS PACIFIC OIL COMPANY

Date: 7-31-73

By *R. J. [Signature]*  
District Manager

LBW/ah

State of New Mexico  
Oil Conservation Commission  
P. O. Box 2088  
Santa Fe, New Mexico 87501

Gentlemen:

This is to advise that Phillips Petroleum Company has no objection to the formation of a 40-acre non-standard gas proration unit comprising the SE/4 NW/4 Section 23, Township 24 South, Range 36 East, Lea County, New Mexico to be dedicated to the Sam D. Ares, Zattu Cushing No. 1.

Yours very truly,

PHILLIPS PETROLEUM COMPANY

Date: 7-19-73

By 

DH/lis

# Gulf Oil Company - U.S.

EXPLORATION AND PRODUCTION DEPARTMENT  
MIDLAND DISTRICT

W. B. Hopkins  
DISTRICT MANAGER  
J. A. Hord  
DISTRICT EXPLORATION  
MANAGER  
J. L. Pike  
DISTRICT PRODUCTION  
MANAGER  
M. B. Moseley  
DISTRICT SERVICES MANAGER

P. O. Drawer 1150  
Midland, Texas 79701

July 20, 1973

Oil Conservation Commission  
State of New Mexico  
P. O. Box 2088  
Santa Fe, New Mexico 87501

Attention: Mr. A. L. Porter, Jr.

Re: Request for 40-Acre Non-Standard  
Gas Unit, Zattu Cushing No. 1  
Jalmat Pool, Lea County, New Mexico

Gentlemen:

This is to advise that Gulf Oil Corporation has been given due notice that Mr. Sam D. Ares is requesting approval for a non-standard gas unit for their Zattu Cushing Well No. 1, Jalmat Pool, Lea County, New Mexico. We have no objection to the granting of this application for the above well which is located:

1660' from the West Line and 2310' from the  
North Line, Section 23, T-24S, R-36E, Lea  
County, New Mexico.

Executed this 20th day of July, 1973.

Yours very truly,

GULF OIL CORPORATION

BY W. C. Palmer  
W. C. PALMER  
District Engineer

CFK:jmc



A DIVISION OF GULF OIL CORPORATION