

EXXON COMPANY, U.S.A.

POST OFFICE BOX 1600 • MIDLAND, TEXAS 79702-1600

OIL CONSERVATION DIVISION
RECEIVED

FEB 15 1993 AM 10 03

PRODUCTION DEPARTMENT
SOUTHWESTERN DIVISION

ENVIRONMENTAL AND REGULATORY AFFAIRS

February 15, 1993

Non-Standard Proration Unit
New Mexico "S" State Well #12
Unit: A
Section 2, T22S-R37E
Lea County, New Mexico
Blinebry Oil and Gas Pool

Mr. Michael E. Stogner
New Mexico Oil Conservation Division
P. O. Box 2088
Santa Fe, New Mexico 87504-2088

Dear Mr. Stogner:

Exxon requests administrative approval of a Non-Standard Proration Unit consisting of 80 acres for the New Mexico "S" State well #12. This well is located in Unit A, Section 2, T22S-R37E, Lea County, New Mexico. The present GOR for this well requires it be reclassified to a Blinebry Gas well in the Blinebry Oil and Gas Pool. A copy of my letter dated February 1, 1993, confirming permission to continue producing based on a 40 acre allowable, is enclosed. The acreage offsetting this 80 acre tract, in the Exxon, New Mexico "S" State lease, that could be assigned, is already dedicated to other Blinebry Gas producers.

The following offset operators have been notified: Arco Oil & Gas Corp., Marathon Oil Co., Oryx Energy Co., Oxy USA Inc., and Texaco Exploration and Production. A copy of the return receipts are enclosed. If they have no objections, I have requested that they execute a waiver and send a copy to the N.M.O.C.D. and one copy to me. If you have any questions, please call me at 915/688-6782.

Sincerely,



Alex M. Correa

AMC/mcn
Enclosure
B:25.AMC

EXXON COMPANY, L.P.
POST OFFICE BOX 1980 • MIDLAND, TEXAS 79701

PRODUCTION DEPARTMENT
SOUTHWESTERN DIVISION

ENVIRONMENTAL AND REGULATORY DEPARTMENT

February 15, 1993

Non-Standard Proration Unit
New Mexico "S" State Well #12
Unit: A
Section 2, T22S-R37E
Lea County, New Mexico
Blinebry Oil and Gas Pool

Mr. Jerry Sexton
New Mexico Oil Conservation Division
P. O. Box 1980
Hobbs, New Mexico 88240

Dear Mr. Sexton:

Exxon Corp. has requested administrative approval of a Non-Standard Proration Unit consisting of 80 acres for the New Mexico "S" State well #12. This well is located in Unit A, Section 2, T22S-R37E, Lea County, New Mexico. The present GOR for this well requires it be reclassified to a Blinebry Gas well in the Blinebry Oil and Gas Pool. A copy of my letter dated February 1, 1993, confirming permission to continue producing based on a 40 acre allowable, is enclosed.

Also enclosed is a copy of the letter to the N.M.O.C.D., Santa Fe, Attn: Michael Stogner; form C-102, a list of offset operators, and a plat showing offset operators. The offset operators have been notified by certified mail (return receipt) and waivers have been requested. If you have any questions, please call me at 915/688-6782.

Sincerely,


Alex M. Correa

AMC/mcn
Enclosure
B:25.AMC

OFFSET OPERATORS

Exxon Corp.
New Mexico "S" State
Well #12
Unit: A
Section 2, T22S-R37E
Lea County, New Mexico
Blinebry Oil and Gas Pool

Arco Oil & Gas Corporation
Attn: Land Department
P. O. Box 1610
Midland, TX 79702

Marathon Oil Company
Attn: Land Department
P. O. Box 552
Midland, TX 79702

Oryx Energy Company
Attn: Land Department
P. O. Box 2880
Dallas, TX 75221-2880

Oxy USA Inc.
Attn: Land Department
P. O. Box 50250
Midland, TX 79705

Texaco Exploration & Production
Attn: Land Department
P. O. Box 3109
Midland, TX 79702

State of New Mexico
Energy, Minerals and Natural Resources Department

Form C-102
Revised 1-1-89

Submit to Appropriate
District Office
State Lease-4 copies
Fee Lease-3 copies

OIL CONSERVATION DIVISION

DISTRICT I
P.O. Box 1980, Hobbs, NM 88240

P.O. Box 2088
Santa Fe, New Mexico 87504-2088

DISTRICT II
P.O. Drawer DD, Artesia, NM 88210

DISTRICT III
1000 Rio Brazos Rd., Aztec, NM 87410

WELL LOCATION AND ACREAGE DEDICATION PLAT

All distances must be from the outer boundaries of the Section.

Operator Exxon Corporation			Lease NEW MEXICO STATE "S"		Well No. 12-A
Unit Letter A	Section 2	Township 22/S	Range 37/E	County NMPM	LEA
Actual Footage Location of Well: 660 feet from the NORTH line and 760 feet from the EAST line.					
Ground level Elev. 3,370'		Producing Formation BLINEBRY	Pool BLINEBRY OIL & GAS		Dedicated Acreage: 80 Acres

- Outline the acreage dedicated to the subject well by colored pencil or hatchure marks on the plat below.
- If more than one lease is dedicated to the well, outline each and identify the ownership thereof (both as to working interest and royalty).
- If more than one lease of different ownership is dedicated to the well, have the interest of all owners been consolidated by communitization, unitization, force-pooling, etc.?
☐ Yes ☐ No If answer is "yes", type of consolidation _____

If answer is "no", list the owners and tract descriptions which have actually been consolidated. (Use reverse side of this form if necessary.) _____

No allowable will be assigned to the well until all interests have been consolidated (by communitization, unitization, forced-pooling, or otherwise) or until a non-standard unit, eliminating such interest, has been approved by the Division.

D	C	B	A
E	F	G	H
L	K	J	I
M	N	O	P

660
12-A
770

OPERATOR CERTIFICATION

I hereby certify that the information contained herein is true and complete to the best of my knowledge and belief.

Signature *C.H. Harper*
Printed Name C.H. HARPER
Position PERMITS SUPERVISOR
Company Exxon Corporation
P.O. Box 1600-Midland, Tx.-79702
Date 1-29-93

SURVEYOR CERTIFICATION

I hereby certify that the well location shown on this plat was plotted from field notes of actual surveys made by me or under my supervision, and that the same is true and correct to the best of my knowledge and belief.

Date Surveyed 6/6/74
Signature & Seal of Professional Surveyor

Certificate No.

0 330 660 990 1320 1650 1980 2310 2640 2000 1500 1000 500 0

1.6 Miles SE of EUNICE, New Mexico.

C.E. File No. A01839w

Marathon

O x Y

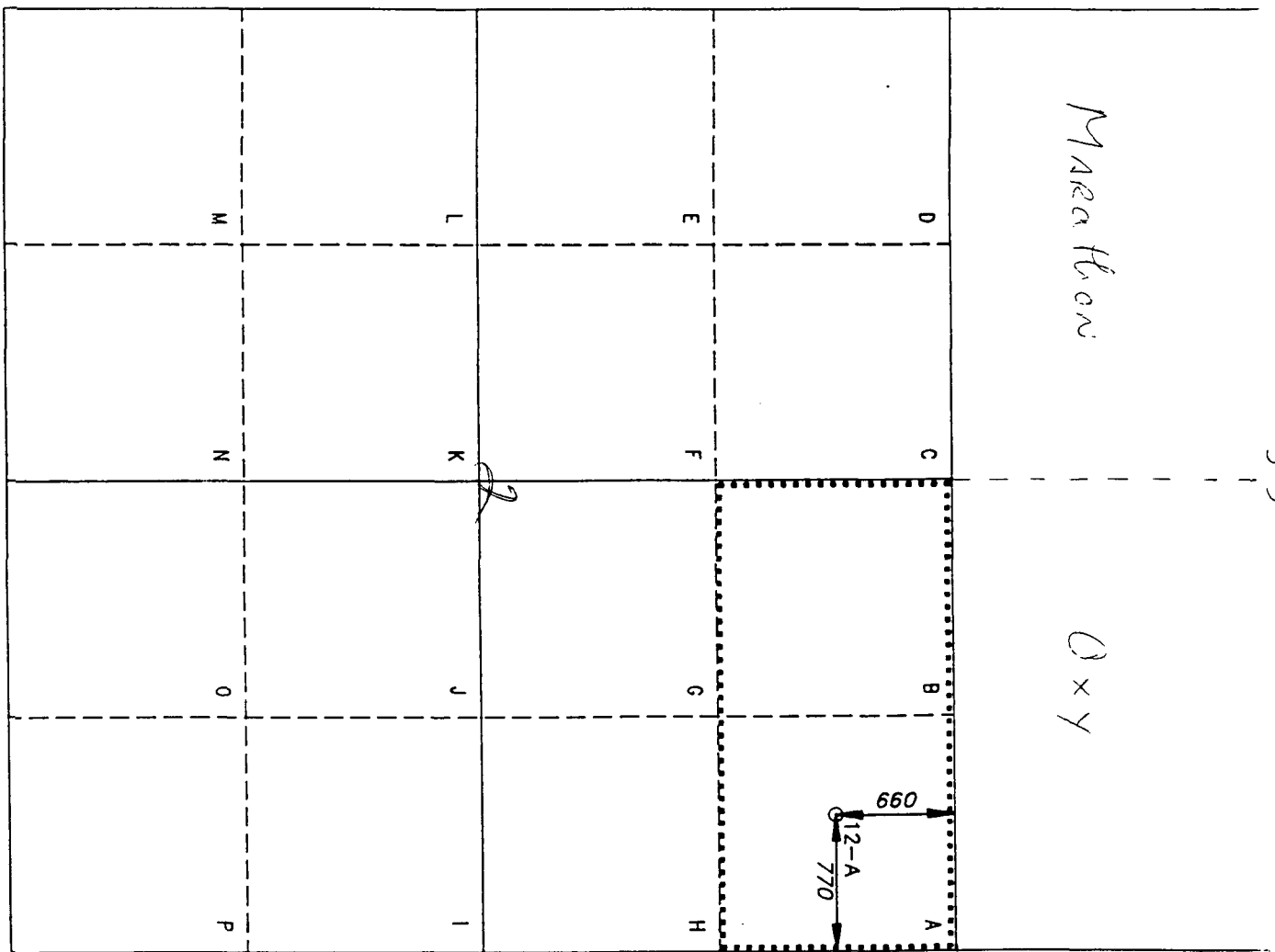
Arco

Arco

Texas

Marathon

O x Y



Amc

EXXON COMPANY, U.S.A.

POST OFFICE BOX 1600 • MIDLAND TEXAS 79702-1600

PRODUCTION DEPARTMENT
SOUTHWESTERN DIVISION

ENVIRONMENTAL AND REGULATORY AFFAIRS

February 1, 1993

New Mexico "S" State Well No. 12
Section 2, T-22S-R37E
Lea County, New Mexico
Blinebry Oil and Gas

Mr. Micheal Stogner
New Mexico Oil Conservation Division
P. O. Box 2088
Santa Fe, New Mexico 87504-2088

Dear Mr. Stogner:

This letter is to confirm our conservation of January 26, 1993 which authorized continued production of the New Mexico "S" State well no. 12 base on a 40 acre allowable. This well is located in Section 2, T22S-R37E.

On January 15, 1992, I submitted a new C-102 showing 40 acres dedicated to this well since the production caused it to go from a gas well to an oil well. On January 8, 1992, we fractured the existing Blinebry perforations. Based on a test taken January 24 the production was 3 BO plus 359,000 cu. ft. g.p.d. plus 35 BW/24'. This rate will require a reclassification to a Blinebry Gas well.

I will immediately begin preparing the Sundry Notice, C-102 and notify the offset operators requesting a Non-Standard proration unit of 80 acres.

If there any questions, please call me at 915/688-6782.

Sincerely,



Alex M. Correa

AMC/mcn
Enclosure
B:24.AMC

If you agree with the above, please sign and return the enclosed copy.

Name: Micheal Stogner

Date: _____

SENDER: Complete items 1 and 2 when additional services are desired, and complete items 3 and 4.
Put your address in the "RETURN TO" Space on the reverse side. Failure to do this will prevent this card from being returned to you. The return receipt fee will provide you the name of the person delivered to and the date of delivery. For additional fees the following services are available. Consult postmaster for fees and check box(es) for additional service(s) requested.

1. ☐ Show to whom delivered, date, and addressee's address. 2. ☐ Restricted Delivery (Extra charge)


3. Article Addressed to:

ARCO OIL & GAS CORP.
ATTN: LAND DEPARTMENT
P. O. BOX 1610
MIDLAND, TX 79702

4. Article Number
P-046-797-400

Type of Service:
☒ Registered ☐ Insured
☐ Certified ☐ COD
☐ Express Mail ☒ Return Receipt for Merchandise

Always obtain signature of addressee or agent and DATE DELIVERED.

5. Signature — Addressee
X 

6. Signature — Agent
X

7. Date of Delivery
FEB - 9 1993

8. Addressee's Address (ONLY if requested and fee paid)
FEB 10 1993

NGPA Permits

PS Form 3811, Apr. 1989

* U.S.G.P.O. 1989-238-815

DOMESTIC RETURN RECEIPT

SENDER: Complete items 1 and 2 when additional services are desired, and complete items 3 and 4.
Put your address in the "RETURN TO" Space on the reverse side. Failure to do this will prevent this card from being returned to you. The return receipt fee will provide you the name of the person delivered to and the date of delivery. For additional fees the following services are available. Consult postmaster for fees and check box(es) for additional service(s) requested.

1. ☐ Show to whom delivered, date, and addressee's address. 2. ☐ Restricted Delivery (Extra charge)

3. Article Addressed to:


MARATHON OIL COMPANY
ATTN: LAND DEPARTMENT
P. O. BOX 552
MIDLAND, TX 79702

4. Article Number
P-046-797-401

Type of Service:
☒ Registered ☐ Insured
☐ Certified ☐ COD
☐ Express Mail ☒ Return Receipt for Merchandise

Always obtain signature of addressee or agent and DATE DELIVERED.

5. Signature — Addressee
X

6. Signature — Agent
X 

7. Date of Delivery
FEB 10 1993

8. Addressee's Address (ONLY if requested and fee paid)
FEB 10 1993

NGPA Permits

PS Form 3811, Apr. 1989

* U.S.G.P.O. 1989-238-815

DOMESTIC RETURN RECEIPT

SENDER: Complete items 1 and 2 when additional services are desired, and complete items 3 and 4.
Put your address in the "RETURN TO" Space on the reverse side. Failure to do this will prevent this card from being returned to you. The return receipt fee will provide you the name of the person delivered to and the date of delivery. For additional fees the following services are available. Consult postmaster for fees and check box(es) for additional service(s) requested.

1. ☐ Show to whom delivered, date, and addressee's address. 2. ☐ Restricted Delivery (Extra charge)

3. Article Addressed to:


ORYX ENERGY COMPANY
ATTN: LAND DEPARTMENT
P. O. BOX 2880
DALLAS, TX 75221-2880

4. Article Number
P-046-797-402

Type of Service:
☒ Registered ☐ Insured
☐ Certified ☐ COD
☐ Express Mail ☒ Return Receipt for Merchandise

Always obtain signature of addressee or agent and DATE DELIVERED.

5. Signature — Addressee
X

6. Signature — Agent
X 

7. Date of Delivery
FEB 10 1993

8. Addressee's Address (ONLY if requested and fee paid)
FEB 15 1993

NGPA Permits

PS Form 3811, Apr. 1989

* U.S.G.P.O. 1989-238-815

DOMESTIC RETURN RECEIPT

● **SENDER:** Complete items 1 and 2 when additional services are desired, and complete items 3 and 4.
Put your address in the "RETURN TO" Space on the reverse side. Failure to do this will prevent this card from being returned to you. The return receipt fee will provide you the name of the person delivered to and the date of delivery. For additional fees the following services are available. Consult postmaster for fees and check boxes for additional service(s) requested.

1. ☐ Show to whom delivered, date, and addressee's address. (Extra charge) 2. ☐ Restricted Delivery (Extra charge)

3. Article Addressed to: OXY USA INC. ATTN: LAND DEPARTMENT P. O. BOX 50250 MIDLAND, TX 79705	4. Article Number P-046-1997-403 Type of Service: <input checked="" type="checkbox"/> Registered <input type="checkbox"/> Insured <input type="checkbox"/> Certified <input type="checkbox"/> COD <input type="checkbox"/> Express Mail <input checked="" type="checkbox"/> Return Receipt for Merchandise Always obtain signature of addressee or agent and <u>DATE DELIVERED</u> .
5. Signature — Addressee X	8. Addressee's Address (ONLY if requested and fee paid) FEB 10 1993 NGPA Permits
6. Signature — Agent X <i>K. Woodard</i>	
7. Date of Delivery 2/9/93	

PS Form 3811, Apr. 1989

★ U.S.G.P.O. 1989-238-815

DOMESTIC RETURN RECEIPT

● **SENDER:** Complete items 1 and 2 when additional services are desired, and complete items 3 and 4.
Put your address in the "RETURN TO" Space on the reverse side. Failure to do this will prevent this card from being returned to you. The return receipt fee will provide you the name of the person delivered to and the date of delivery. For additional fees the following services are available. Consult postmaster for fees and check boxes for additional service(s) requested.

1. ☐ Show to whom delivered, date, and addressee's address. (Extra charge) 2. ☐ Restricted Delivery (Extra charge)

3. Article Addressed to: TEXACO EXPLORATION & PRODUCTION ATTN: LAND DEPARTMENT P. O. BOX 3109 MIDLAND, TX 79702	4. Article Number P-046-1997-405 Type of Service: <input checked="" type="checkbox"/> Registered <input type="checkbox"/> Insured <input type="checkbox"/> Certified <input type="checkbox"/> COD <input type="checkbox"/> Express Mail <input checked="" type="checkbox"/> Return Receipt for Merchandise Always obtain signature of addressee or agent and <u>DATE DELIVERED</u> .
5. Signature — Addressee X	8. Addressee's Address (ONLY if requested and fee paid) FEB 10 1993 NGPA Permits
6. Signature — Agent X <i>Toby Leon</i>	
7. Date of Delivery FEB - 9 1993	

PS Form 3811, Apr. 1989

★ U.S.G.P.O. 1989-238-815

DOMESTIC RETURN RECEIPT

OIL CONSERVATION DIVISION
RECEIVED

'93 FEB 15 AM 9 00

WAIVER

New Mexico Oil Conservation Division
P.O. Box 2088
Santa Fe, New Mexico 87504-2088

This is to advise that the undersigned has been given due notice that Exxon Corp. has made application for a Non-Standard Proration Unit for the N.M. "S" St. Well # 12.

We, the undersigned, hereby waive any objection to the granting of this application for a Non-Standard Proration Unit for the N.M. "S" St. Well # 12 in the Blinebry Oil and Gas Pool. The location of well # 12 is 660' FNL & 770' FEL, Sec. 2, T22S - R37E, Lea County, N.M.

Executed this 10th day of February, 1993.

Company

Atlantic Richfield Company

By

John E. Lutz

EXXON COMPANY, U.S.A.

POST OFFICE BOX 1600 • MIDLAND, TEXAS 79702-1600

OIL CONSERVATION DIVISION
REC'D 1993

1993 FEB 11 AM 8 50

PRODUCTION DEPARTMENT
SOUTHWESTERN DIVISION

ENVIRONMENTAL AND REGULATORY AFFAIRS

February 1, 1993

New Mexico "S" State Well No. 12
Section 2, T-22S-R37E
Lea County, New Mexico
Blinebry Oil and Gas

Mr. Micheal Stogner
New Mexico Oil Conservation Division
P. O. Box 2088
Santa Fe, New Mexico 87504-2088

Dear Mr. Stogner:


This letter is to confirm our conservation of January 26, 1993 which authorized continued production of the New Mexico "S" State well no. 12 base on a 40 acre allowable. This well is located in Section 2, T22S-R37E.

On January 15, 1992, I submitted a new C-102 showing 40 acres dedicated to this well since the production caused it to go from a gas well to an oil well. On January 8, 1992, we fractured the existing Blinebry perforations. Based on a test taken January 24 the production was 3 BO plus 359,000 cu. ft. g.p.d. plus 35 BW/24'. This rate will require a reclassification to a Blinebry Gas well.

I will immediately begin preparing the Sundry Notice, C-102 and notify the offset operators requesting a Non-Standard proration unit of 80 acres.

If there any questions, please call me at 915/688-6782.

Sincerely,



Alex M. Correa

AMC/mcn
Enclosure
B:24.AMC

If you agree with the above, please sign and return the enclosed copy.

Name: _____
Micheal Stogner

Date: _____

OIL CONSERVATION DIVISION
RECEIVED

'93 JAN 28 AM 9 20

WAIVER

New Mexico Oil Conservation Division
P.O. Box 2088
Santa Fe, New Mexico 87504-2088

This is to advise that the undersigned has been given due notice that Exxon Corp. has made application for a Non-Standard Proration Unit and Simultaneous Dedication for the N.M. "S" St. Wells # 21 & 38.

We, the undersigned, hereby waive any objection to the granting of this application for a Non-Standard Proration Unit and Simultaneous Dedication for the N.M. "S" St. Wells # 21 & 38 in the Blinbry Oil and Gas Pool. The location of well # 21 is 1980' FSL & 500' FWL; # 38 is 2100' FNL & 660' FWL, Sec. 2, T22S - R37E, Lea County.

Executed this 27 day of January, 1993.

Company John H. Hendrix Corp

By Ronnie H. Matlock

OIL CONSERVATION DIVISION
RECEIVED

'93 JAN 24 AM 9 15

WAIVER

New Mexico Oil Conservation Division
P.O. Box 2088
Santa Fe, New Mexico 87504-2088

This is to advise that the undersigned has been given due notice that Exxon Corp. has made application for a Non-Standard Proration Unit, Unorthodox Location and Simultaneous Dedication for the N.M. "S" St. Wells # 23 & 31.

We, the undersigned, hereby waive any objection to the granting of this application for a Non-Standard Proration Unit, Unorthodox Location and Simultaneous Dedication for the N.M. "S" St. Wells # 23 & 31 in the Blinbry Oil and Gas Pool. The location of well # 23 is 990' FSL & 990' FEL; # 31 is 1660' FNL & 810' FEL, Sec. 2, T22S - R37E, Lea County.

Executed this 27th day of January, 1993.

Company ARCO Oil and Gas Co.

By John E. Ledy

OIL CONSERVATION DIVISION
RECEIVED

1993 JAN 20 PM 9 20

WAIVER

New Mexico Oil Conservation Division
P.O. Box 2088
Santa Fe, New Mexico 87504-2088

This is to advise that the undersigned has been given due notice that Exxon Corp. has made application for a Non-Standard Proration Unit, Unorthodox Location and Simultaneous Dedication for the N.M. "S" St. Wells # 23 & 31.

We, the undersigned, hereby waive any objection to the granting of this application for a Non-Standard Proration Unit, Unorthodox Location and Simultaneous Dedication for the N.M. "S" St. Wells # 23 & 31 in the Blinbry Oil and Gas Pool. The location of well # 23 is 990' FSL & 990' FEL; # 31 is 1660' FNL & 810' FEL, Sec. 2, T22S - R37E, Lea County.

Executed this 26th day of January, 1993.

Company

Texaco Inc

By

Charles A. Kirtan Jr.

OIL CONSERVATION DIVISION
RECEIVED

'93 MAY 3 AM 8 55

WAIVER

New Mexico Oil Conservation Division
P.O. Box 2088
Santa Fe, New Mexico 87504-2088

This is to advise that the undersigned has been given due notice that Exxon Corp. has made application for a Non-Standard Proration Unit for the N.M. "S" St. Well # 12.

We, the undersigned, hereby waive any objection to the granting of this application for a Non-Standard Proration Unit for the N.M. "S" St. Well # 12 in the Blinbry Oil and Gas Pool. The location of well # 12 is 660' FNL & 770' FEL, Sec. 2, T22S - R37E, Lea County, N.M.

Executed this 24th day of February, 1993.

Company Marathon Oil Corp.

By J. N. Zipter - Eng. Mgr.
Midland Operations



STATE OF NEW MEXICO
ENERGY, MINERALS AND NATURAL RESOURCES DEPARTMENT
OIL CONSERVATION DIVISION
HOBBS DISTRICT OFFICE

OIL CONSERVATION DIVISION
RECEIVED

2-18-93 '93 FEB 22 AM 10 40

BRUCE KING
GOVERNOR

POST OFFICE BOX 1980
HOBBS, NEW MEXICO 88241-1980
(505) 393-6161

OIL CONSERVATION DIVISION
P. O. BOX 2088
SANTA FE, NEW MEXICO 87501

RE: Proposed:

MC _____
DHC _____
NSL _____
NSP X _____
SWD _____
WFX _____
PMX _____

Gentlemen:

I have examined the application for the:

Exxon Corp New Mexico State H 12-A 2-22-37
Operator Lease & Well No. Unit S-T-R

and my recommendations are as follows:

OK

Yours very truly,

Jerry Sexton
Jerry Sexton
Supervisor, District 1

/ed

OIL CONSERVATION COMMISSION

P. O. BOX 2088

SANTA FE, NEW MEXICO 87501

July 1, 1974

**Exxon Corporation
P. O. Box 1600
Midland, Texas 79701**

Attention: R. W. Bowdon

Administrative Order NSP-954

Gentlemen:

Reference is made to your application for a 120-acre non-standard gas proration unit consisting of the following acreage:

**LEA COUNTY, NEW MEXICO
TOWNSHIP 22 SOUTH, RANGE 37 EAST, NMPM
Section 2: N/2 NE/4 & SE/4 NE/4**

It is understood that this unit is to be dedicated to your New Mexico "S" State Well No. 12 located 660 feet from the North line and 760 feet from the East line of said Section 2.

By authority granted me under the Provisions of Order No. R-1670-N, as amended, you are hereby authorized to operate the above-described acreage as a non-standard gas proration unit.

Very truly yours,

**A. L. PORTER, Jr.
Secretary-Director**

ALP/JEK/dr

**cc: Oil Conservation Commission - Hobbs
Oil & Gas Engineering Committee - Hobbs
State Land Office - Santa Fe
Proration Department, OCC - Santa Fe**

C
O
P
Y