

March 3, 1975

Atlantic Richfield Company
P. O. Box 1610
Midland, Texas 79701

Attention: Mr. L. C. Seileau IV

Administrative Order MSP-984

Gentlemen:

Reference is made to your application for a 160-acre non-standard proration unit consisting of the following acreage in the Jalmat Gas Pool:

LEA COUNTY, NEW MEXICO
TOWNSHIP 22 SOUTH, RANGE 36 EAST, NMPN
Section 24: NW/4

It is understood that this unit is to be dedicated to your McDonald State WN Well No. 26, located 660 feet from the North line and 660 feet from the West line of said Section 24.

Order No. R-4716, dated January 24, 1974, is hereby superseded.

By authority granted me under the provisions of Rule 5(c) of Order No. R-1670, as amended, you are hereby authorized to operate the above-described acreage as a non-standard proration unit.

Very truly yours,

A. L. PORTER, Jr.
Secretary-Director

ALP/JEK/dr

cc: Oil Conservation Commission - Hobbs
Oil & Gas Engineering Committee - Hobbs
State Land Office - Santa Fe
Proration Dept - OEC - Santa Fe



January 21, 1975

Mr. A. L. Porter
New Mexico Oil Conservation Commission
P. O. Box 2088
Santa Fe, New Mexico 87501

NSP-984
Rule 5(c) R-1670
due March 1

Dear Mr. Porter:

Atlantic Richfield requests administrative approval of a non-standard 160-acre Jalmat Gas Proration Unit comprised of the NW/4 of Section 24, Township 22 South, Range 36 East, to be dedicated to the McDonald State WN Well No. 26, located 660' FN and EL of said section (an orthodox location).

Supersede
R-4716

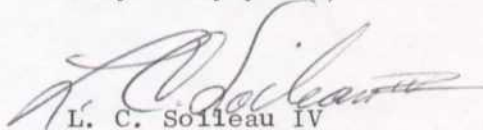
Currently, the W/2 of Section 24, Township 22 South, Range 36 East, is simultaneously dedicated to the McDonald State WN Wells No. 12 and 26 by NMOCC Order Number R-4716, dated January 24, 1974. Atlantic Richfield Company is making separate application for a hearing to dedicate the S/2 of Section 24 and the N/2 of Section 25 to a non-marginal well, the McDonald State WN No. 24.

Attached are a map showing the gas proration unit authorized by NMOCC Order No. R-4716 and the proposed 160-acre non-standard gas proration unit. Also attached are Well Location and Acreage Dedication Plats, maps showing offset operators, and a list of offset operators. Offset operators have been notified of this request by certified mail. In support of this application, please note the following:

State lease

1. The proposed non-standard unit is located within a single governmental section.
2. The entire proposed unit area may be reasonably presumed to be gas productive.
3. The length or width of the unit does not exceed 5280 feet.

Very truly yours,


L. C. Soileau IV

LCS/agp

Offset Operators
NW/4 Section 24, T-22S, R-36E
Lea County, New Mexico

Continental Oil Company
P. O. Box 431
Midland, Texas 79701

Marathon Oil Company
P. O. Box 552
Midland, Texas 79701

**NEW MEXICO OIL CONSERVATION COMMISSION
WELL LOCATION AND ACREAGE DEDICATION PLAT**

Form C-102
Supersedes C-128
Effective 1-1-65

All distances must be from the outer boundaries of the Section.

Operator Atlantic Richfield Company			Lease McDonald State WN		Well No. 26
Unit Letter D	Section 24	Township 22S	Range 36E	County Lea	
Actual Footage Location of Well: 660 feet from the North line and 660 feet from the West line					
Ground Level Elev. 3475'	Producing Formation Yates		Pool Jalmat Gas		Dedicated Acreage: 160 Acres

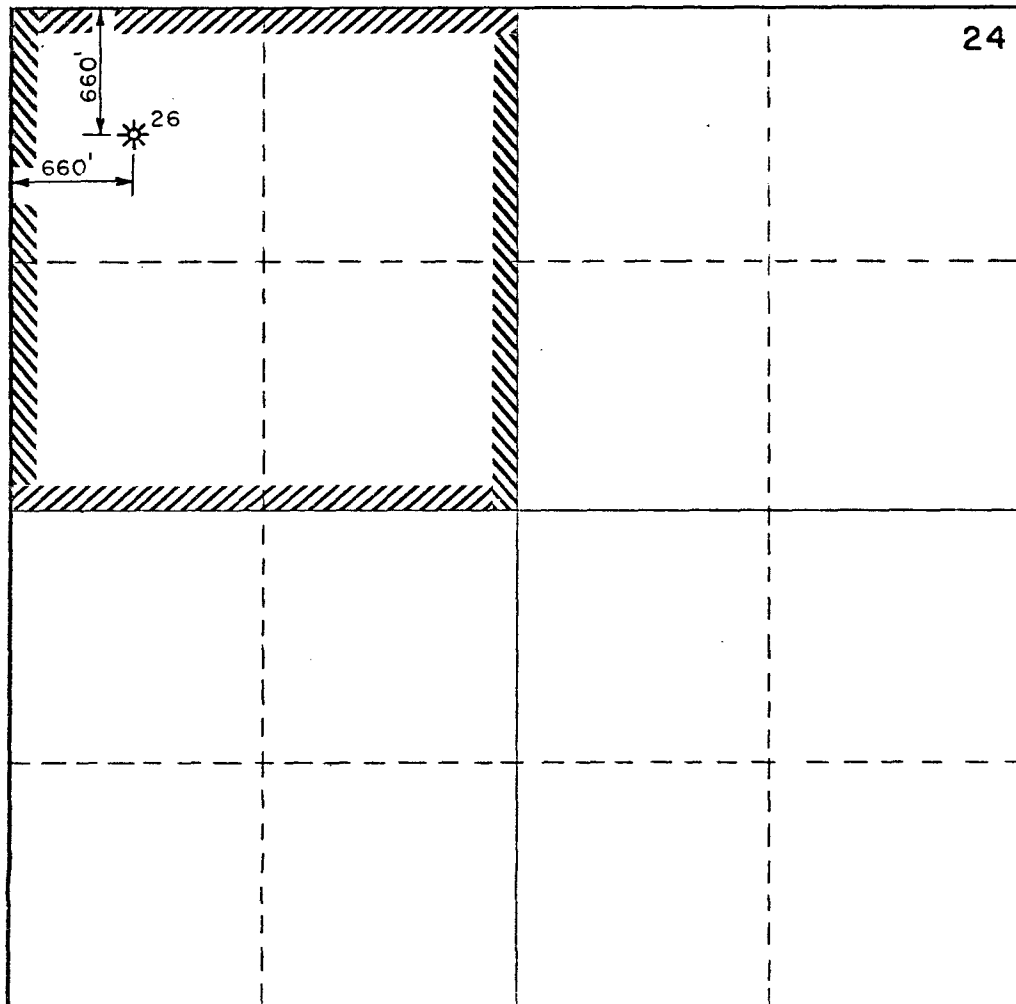
1. Outline the acreage dedicated to the subject well by colored pencil or hachure marks on the plat below.
2. If more than one lease is dedicated to the well, outline each and identify the ownership thereof (both as to working interest and royalty).
3. If more than one lease of different ownership is dedicated to the well, have the interests of all owners been consolidated by communitization, unitization, force-pooling, etc?

☐ Yes ☐ No If answer is "yes," type of consolidation _____

If answer is "no," list the owners and tract descriptions which have actually been consolidated. (Use reverse side of this form if necessary.) _____

No allowable will be assigned to the well until all interests have been consolidated (by communitization, unitization, forced-pooling, or otherwise) or until a non-standard unit, eliminating such interests, has been approved by the Commission.

R 36 E



CERTIFICATION

I hereby certify that the information contained herein is true and complete to the best of my knowledge and belief.

Name *L. C. Soileau IV*
L. C. Soileau IV

Position
Operations Engineer

Company
Atlantic Richfield Company

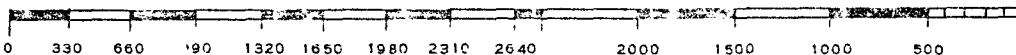
Date
January 16, 1975

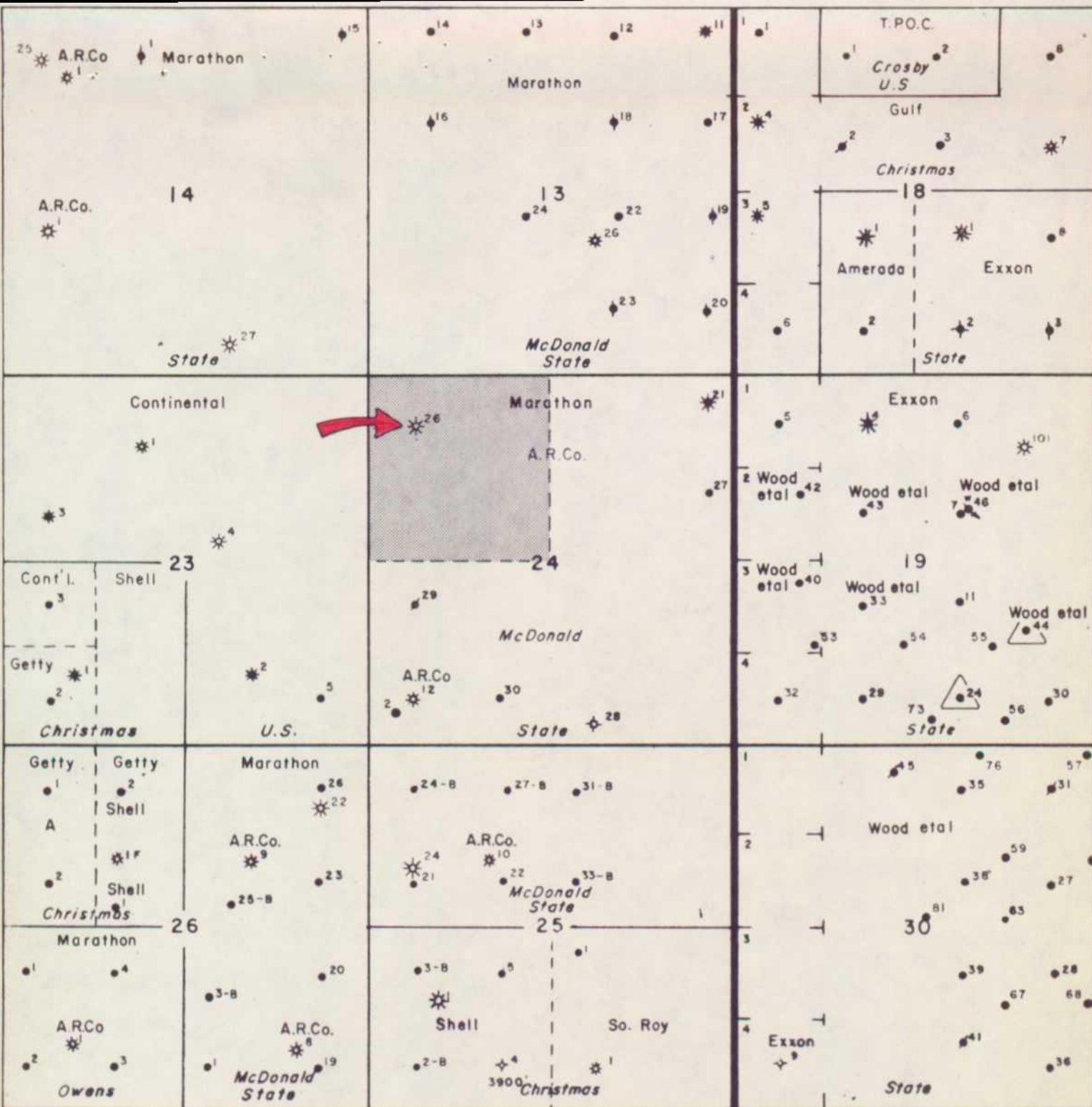
I hereby certify that the well location shown on this plat was plotted from field notes of actual surveys made by me or under my supervision, and that the same is true and correct to the best of my knowledge and belief.

Date Surveyed

Registered Professional Engineer
and/or Land Surveyor

Certificate No.





T
22
S

R 36 E

R 37 E



Atlantic Richfield Company

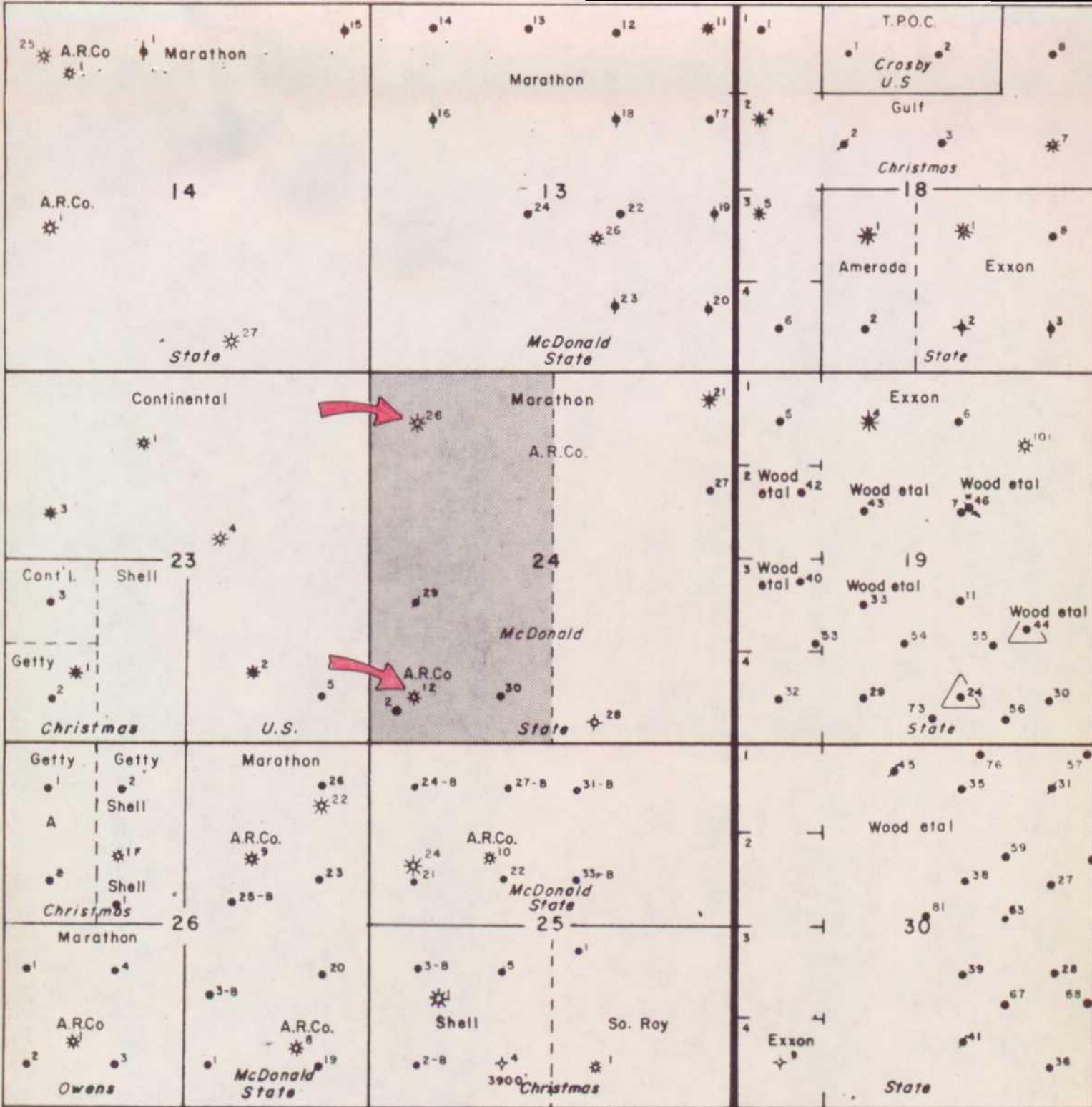
North American Producing Division
Permian District Midland, Texas

JALMAT (YATES) GAS UNIT
LEA COUNTY, NEW MEXICO

**PROPOSED
160-ACRE NON-STANDARD UNIT**

SCALE 1" = 2000

By: L. SOILEAU	Drawn By: MSS	Date: 1-21-75
Date: 1-75	Revised By:	Date:
Dept:	Dwg No:	



Atlantic Richfield Company

North American Producing Division
Permian District Midland, Texas

JALMAT (YATES) GAS UNIT
LEA COUNTY, NEW MEXICO

**EXISTING
320-ACRE NON-STANDARD UNIT**

SCALE 1" = 2000

By L. SOILEAU	Drawn By MSS	Date 1-75
Date 1-75	Revised By	Date
Dept	Dwg No	

BOARD OF THE OIL CONSERVATION COMMISSION
OF THE STATE OF NEW MEXICO

IN THE MATTER OF THE HEARING
CALLED BY THE OIL CONSERVATION
COMMISSION OF NEW MEXICO FOR
THE PURPOSE OF CONSIDERING:

CASE NO. 5133
Order No. R-4716

APPLICATION OF ATLANTIC RICHFIELD
COMPANY FOR FOUR NON-STANDARD GAS
PROPRATION UNITS AND SIMULTANEOUS
DEDICATION, LEA COUNTY, NEW MEXICO.

ORDER OF THE COMMISSION

BY THE COMMISSION:

This cause came on for hearing at 9 a.m. on January 3, 1974,
at Santa Fe, New Mexico, before Examiner Daniel S. Nutter.

NOW, on this 24th day of January, 1974, the Commission,
a quorum being present, having considered the testimony, the
record, and the recommendations of the Examiner, and being
fully advised in the premises,

FINDS:

(1) That due public notice having been given as required
by law, the Commission has jurisdiction of this cause and the
subject matter thereof.

(2) That the applicant, Atlantic Richfield Company, seeks
approval for the following four non-standard 320-acre gas
proration units in Township 22 South, Range 36 East, NMPM,
Jalmat Gas Pool, Lea County, New Mexico:

The N/2 of Section 34 to be simultaneously dedicated
to the Curran Jones Wells Nos. 1 and 10, located in
Units A and C, respectively, of Section 34, with the
allowable to be produced from either well in any
proportion;

{ The N/2 of Section 14 to be dedicated to the McDonald
State Wells Nos. 11 and 25, both located in Unit D of
Section 14, with the allowable to be produced from
either well in any proportion;

The E/2 of Section 26 to be dedicated to the McDonald
State Wells Nos. 22, 9, and 8, located in Units A, G,
and P, respectively, of Section 26, with the allowable
to be produced from any of said wells in any proportion,
and

{ The W/2 of Section 24 to be dedicated to the McDonald State Wells Nos. 26 and 12 located in Units D and M, respectively, of Section 26, with the allowable to be produced from either well in any proportion.

(3) That the proposed non-standard gas proration units can be efficiently and economically drained and developed by the subject wells.

(4) That the existing wells with the proposed non-standard gas proration units are capable of marginal production only.

(5) That approval of the subject application will afford the applicant the opportunity to produce its just and equitable share of the gas in the Jalmat Gas Pool and will otherwise prevent waste and protect correlative rights.

IT IS THEREFORE ORDERED:

(1) That effective at 7:00 a.m. February 1, 1974, or when the affected wells are completed and connected, whichever date is later, the applicant, Atlantic Richfield Company, is hereby authorized to simultaneously dedicate the following four non-standard 320-acre gas proration units in Township 22 South, Range 36 East, NMPM, Jalmat Gas Pool, Lea County, New Mexico, as follows with unit production to be taken from the wells to which the units are dedicated in any proportion:

The N/2 of Section 34 to be dedicated to applicant's Curran Jones Wells Nos. 1 and 10, located in Units A and C, respectively, of Section 34;

The N/2 of Section 14 to be dedicated to applicant's McDonald State Wells Nos. 11 and 25 both located in Unit D of Section 14;

The E/2 of Section 26 to be dedicated to applicant's McDonald State Wells Nos. 22, 9, and 8 located in Units A, G, and P, respectively, of Section 26; and

The W/2 of Section 24 to be dedicated to applicant's McDonald State Wells Nos. 26 and 12 located in Units D and M, respectively, of Section 24.

(2) That the allowable assigned to each of the above-described gas proration units shall be based upon the unit size of 320 acres and the operator may produce the allowable assigned to the unit from the wells to which the unit is dedicated in any proportion.

(3) That jurisdiction of this cause is retained for the entry of such further orders as the Commission may deem necessary.

DONE at Santa Fe, New Mexico, on the day and year hereinabove designated.

STATE OF NEW MEXICO
OIL CONSERVATION COMMISSION

I. R. Trujillo
I. R. TRUJILLO, Chairman

Alex J. Armiño
ALEX. J. ARMIJO, Member

A. L. Porter Jr.
A. L. PORTER, Jr., Member & Secretary

S E A L

dr/