


OIL CONSERVATION COMMISSION
Hobbs DISTRICT

OIL CONSERVATION COMMISSION
BOX 2088
SANTA FE, NEW MEXICO

DATE Sept. 17, 1976

RE: Proposed MC _____
Proposed DHC _____
Proposed NSL _____
Proposed SWD _____
Proposed WFX _____
Proposed PMX _____
NSP X




Gentlemen:

I have examined the application dated _____
for the Atlantic Richfield Co. E. C. Hill #1-P 26-21-37
Operator Lease and Well No. Unit, S-T-R

and my recommendations are as follows:


O.K.---J.W.R.

Yours very truly,



Atlantic Richfield Company

North American Producing Division
Permian District
Post Office Box 1610
Midland, Texas 79701
Telephone 915 682 8631



September 3, 1976

Mr. Joe Ramey
New Mexico Oil Conservation Commission
P. O. Box 2088
Santa Fe, New Mexico

Re: Non-Standard Blinebry Gas Unit
E. C. Hill No. 1
Section 26, T-21S, R-37E
Lea County, New Mexico

Dear Mr. Ramey:

Atlantic Richfield Company respectfully requests administrative approval to form a 40-acre non-standard Blinebry gas proration unit consisting of the SE/4 of the SE/4 of Section 26, Township 21 South, Range 37 East, Lea County, New Mexico. This acreage will be dedicated to the E. C. Hill No. 1 which is located 660' from the south and east lines of Section 26. Presently, Well No. 1 is completed in the Blinebry oil zone. It has not produced since July 1975, and a recompletion attempt to the Blinebry gas zone is planned.

Atlantic Richfield Company believes approval of this request will protect correlative rights, promote conservation, and encourage the efficient recovery of gas reserves. Attached are an acreage dedication plat, a map of the area, and a list of offset operators who are being notified with a copy of this application.


Very truly yours,

J. L. Tweed

RSP /agp

cc: New Mexico Oil Conservation Commission
Hobbs Area Supervisor
P. O. Box 1980
Hobbs, New Mexico

All Offset Operators



OFFSET OPERATORS

E. C. Hill #1
Lea County, New Mexico

1. Amoco Production Company
Drawer "A"
Levelland, Texas 79336
2. Conoco
P. O. Box 460
Hobbs, New Mexico 88240
3. Texas Pacific Oil Company
P. O. Box 4067
Midland, Texas 79701

NEW MEXICO OIL CONSERVATION COMMISSION
WELL LOCATION AND ACREAGE DEDICATION PLAT

Form C-102
Supersedes C-128
Effective 1-1-65

All distances must be from the outer boundaries of the Section.

Operator Atlantic Richfield Company			Lease E. C. Hill		
Unit Letter P	Section 26	Township 21 South	Range 37 East	County Lea	
Actual Footage Location of Well: 660 feet from the South line and 660 feet from the East line					
Ground Level Elev: 3375	Producing Formation Blinbry Gas		Pool Blinbry Oil & Gas		Dedicated Acreage: 40 Acres

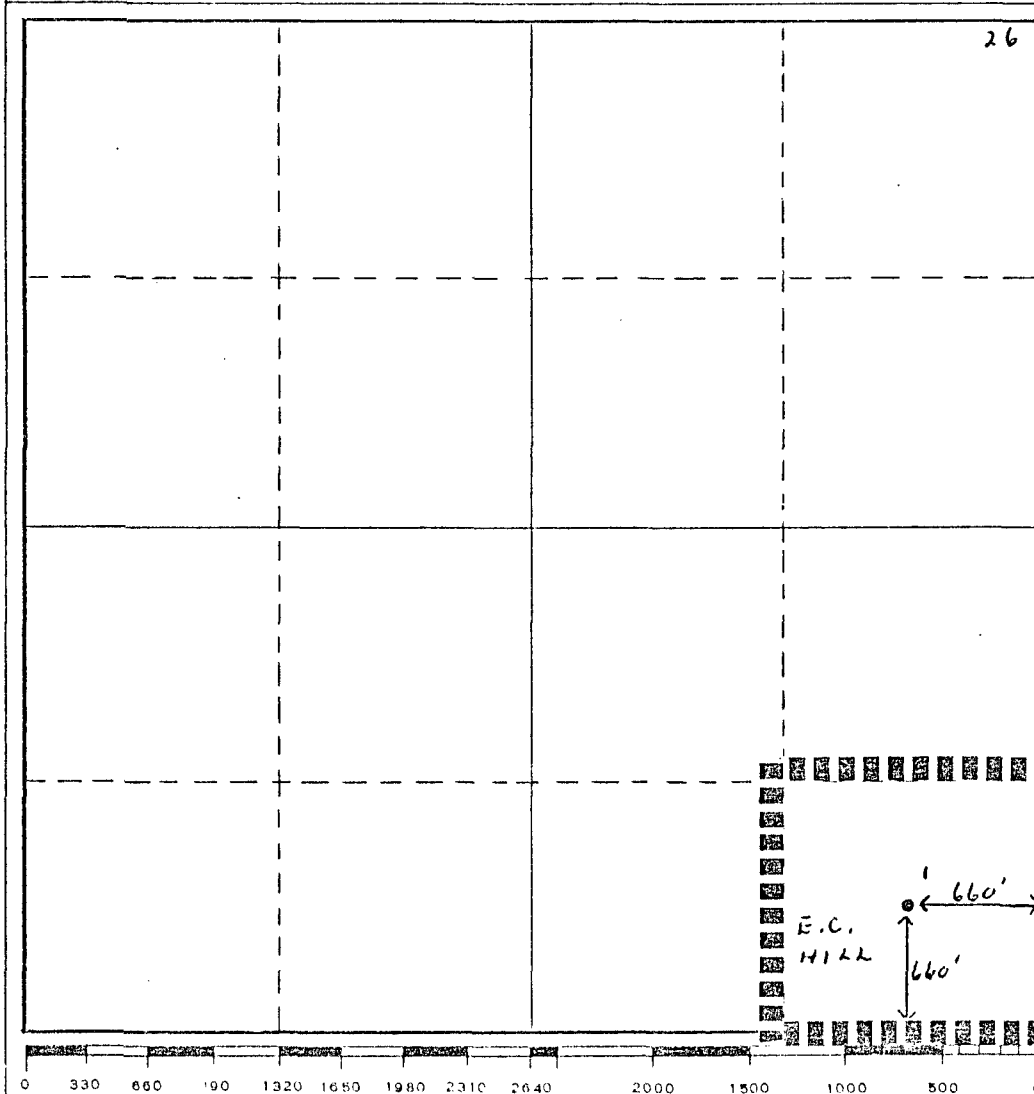
1. Outline the acreage dedicated to the subject well by colored pencil or hachure marks on the plat below.
2. If more than one lease is dedicated to the well, outline each and identify the ownership thereof (both as to working interest and royalty).
3. If more than one lease of different ownership is dedicated to the well, have the interests of all owners been consolidated by communitization, unitization, force-pooling, etc?

☐ Yes ☐ No If answer is "yes," type of consolidation _____

If answer is "no," list the owners and tract descriptions which have actually been consolidated. (Use reverse side of this form if necessary.) _____

No allowable will be assigned to the well until all interests have been consolidated (by communitization, unitization, forced-pooling, or otherwise) or until a non-standard unit, eliminating such interests, has been approved by the Commission.

A 37 E



CERTIFICATION

I hereby certify that the information contained herein is true and complete to the best of my knowledge and belief.

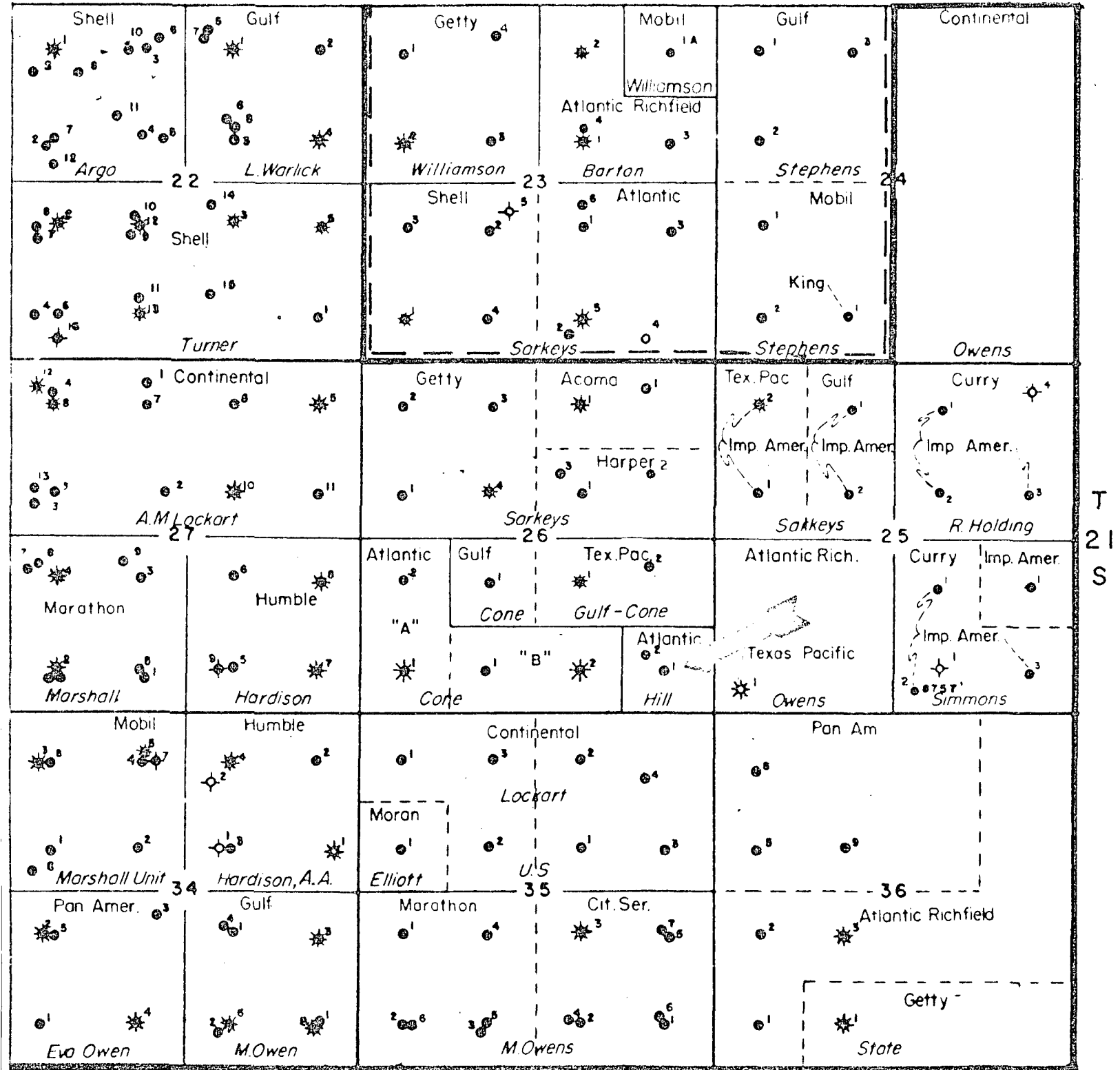
Richard S. Prentice

Name
R. S. Prentice
Position
Operations Engineer
Company
Atlantic Richfield Company
Date
September 3, 1976

I hereby certify that the well location shown on this plat was plotted from field notes of actual surveys made by me or under my supervision, and that the same is true and correct to the best of my knowledge and belief.

Date Surveyed
Registered Professional Engineer and/or Land Surveyor

Certificate No.



R 37 E

Atlantic Richfield Company

North American Producing Division
Permian District Midland, Texas

J. R. CONE "A" LEASE

LEA COUNTY, NEW MEXICO

SCALE 1" = 2000'

By R. S. PRENTICE	Drawn By	dL Date 3-76
Date 3-30-76	Revised By	Date
Drawn By WEST AREA ENGR	Checked By	Date