

hsp-1053

OIL CONSERVATION COMMISSION
Hobbs DISTRICT

OIL CONSERVATION COMMISSION
BOX 2088
SANTA FE, NEW MEXICO

DATE May 26, 1977

RE: Proposed MC _____
Proposed DHC _____
Proposed NSL _____
Proposed SWD _____
Proposed WFX _____
Proposed PMX _____
NSP X


Gentlemen:

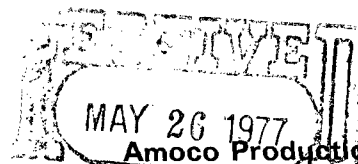
I have examined the application dated _____
for the Amoco Production Co. State "DR" #1-F 16-19-32
Operator Lease and Well No. Unit, S-T-R

and my recommendations are as follows:

O.K.----J.S.

Yours very truly,





OIL CONSERVATION COMMISSION
P.O. Drawer "A"
Santa Fe, New Mexico 87501

May 24, 1977

File: JLW-WF-769

Re: Non-Standard Unit Request

NSP-1053

due June 25

*or upon receipt of waiver
from Petr. Dev. Corp.*

New Mexico Oil Conservation Commission
P. O. Box 2088
Santa Fe, New Mexico 87501

File 4 K-2373

Gentlemen:

Amoco Production Company requests administrative approval for a non-standard gas well proration unit for our proposed State DR #1 in Lea County. The well is located 1980' FNL and 1980' FWL of Sec. 16, T-19-S, R-32-E. Amoco wishes to form a 320 acre unit consisting of the north half of Sec. 16 rather than the standard 640 acre unit. Attached is a list of offset operators from whom verbal waivers have been obtained. They have been asked to confirm their waiver by wire directly to the NMOCC, Santa Fe.

Your early consideration of this matter will be appreciated.

Yours very truly,

J. L. Walters


J. L. WALTERS
Area Administrative Supervisor

Attachments

KWB:kc

TX

ATTENTION: ROY BAUER
LEWELLAND, TEXAS



MR. W. B. TAYLOR
PHILLIPS PETROLEUM CORP.
PHILLIPS BLDG.
ODESSA, TEXAS 79761

MR. J. T. POWER
SUN OIL CO.
12850 HILLCREST RD.
DALLAS, TEXAS 75230

MR. G. W. EDWARDS
LLANO INC.
BROADMOOR BLDG.
HOBBS N. M. 88240

MR. ROY L. MCKAY
PETROLEUM DEVELOPMENT CORP.
BOX 2014
ROSWELL, NEW MEXICO 88201

MR. BILL MANNON
SCOPE INDUSTRIES
4250 WILSHIRE BLVD.
L. A. CALIF. 90010

RE: NON-STANDARD UNIT WAIVER REQUEST
LUSK MORROW FIELD
LEA CO., NEW MEXICO

AMOCO REQUESTS YOUR EXCEPTION TO A NON-STANDARD PRORATION UNIT IN THE LUSK MORROW POOL. STANDARD UNITS ARE 640 ACRES AND WE PROPOSE TO FORM A 320 ACRE UNIT CONSISTING OF THE NORTH HALF OF SECTION 16 AND DRILL 1980 FN & WL OF SEC. 16 T-19, R-32 LEA COUNTY. DUE TO PENDING RIG SCHEDULE DEADLINES WE WOULD GREATLY APPRECIATE YOUR PROMPT ATTENTION TO THIS MATTER. IF POSSIBLE PLEASE RESPOND BY WIRE DIRECTLY TO MR. JOE D. RAMEY OF THE NMOC IN SANTE FE WITH A CARBON COPY TO OUR HOUSTON OFFICE AT BOX 3092 HOUSTON 77001. IF YOU HAVE ANY QUESTIONS PLEASE CONTACT MR. KENT HUPP OF AMOCO AT 713-652-5478.

A. R. REED

KLH:dob
MAY 24, 1977

LELAND
INC.

PHILIPBS
PETRALEUM
CORP. ✓

PHILIPS
PETROLEUM
CORP.

SCOPE INDUSTRIES

LLANO
ENC:

Mayer
Humboldt St.

3619
-01
3000TD
7-30 61

PETROLEUM DEVELOPMENT CORP.

$$R = 2\sqrt{11}$$

For Use
D. M. C. R. D.

01252201

1298376

$$.09 \times 4$$
$$\begin{array}{r} 387 \times 0 \times 13 \\ 26 \times 10 \end{array}$$

State of New Mexico

400000
539000
9-77
32000

PETROLEUM DEVELOPMENT CORP.

Per 100 100

3627
T A
11683
12-2

$$\begin{array}{r} .59 \times 29 \\ 2039 \times 0 \times 94 \\ 3.11 \times 156 \end{array}$$
$$\frac{3 \times N_A \times N_A}{41}$$

SUN
OIL
CO.

SUN
OIL
CO.

19. T

SUN OIL of DEL
Shearn Fed Corp

$$\frac{.07 \times 10}{5.1.07 \times 10}$$
$$\begin{array}{r} 190 \\ 441 \times \\ \hline 596 \end{array}$$

Sum. 0.1
Tennis
248
1007

134
S.L.
134

MAILGRAM SERVICE CENTER
MIDDLETOWN, VA. 22645

 **Mailgram**[®]
western union



1-157028U144 05/24/77 ICS KC09286
00068 MLTN VA 05/24/77

ABQB

▶ JOE D RAMEY
STATE LAND OFC BLDG.
310 OLD SANTA FE TRAIL
SANTA FE N.M. 87501

PHILLIPS PET. CO. AS AN OFFSET OPERATOR HEREBY WAIVES ANY
AND ALL OBJECTIONS TO AMOCOS PROPOSAL FOR A NON-STANDARD
PRORATION UNIT CONSISTING OF THE N/2 OF SECTION 16, T-19-S
R-32-E LUSK MORROW POOL LEA CO., N.M. WITH A WELL TO BE
DRILLED AT A LOCATION 1980 FT. FROM NORTH AND WEST LINES
OF SAID SECTION 16

W B TAYLOR, JR. DIRECTOR RESERVOIR ENGINEERING,
SOUTHWESTERN REGION PHILLIPS PETROLEUM CO ODESSA TEXAS
MAY 24 1977
1757 EST

MGMCOMP MGM

1977 MAY 2 0510 48

IPMFEKA SANA
2-024293E144 05/24/77
ICS IPMMTZZ CSP
5053932153 TDMT HORBS NM 69 05-24 1144A EST
PMS NEW MEXICO OIL CONSERVATION COMMISSION ATTN MR JOE E RAMEY
, DLR
LAND OFFICE BLDG
SANTA FE NM 87501

LLANO INCORPORATED INC. HAS NO OBJECTION TO AMOCO PRODUCTION COMPANY
DRILLING A LUSK MORROW WELL TO BE LOCATED AT 1980 FEET FNL X WL,
SECTION 16, T-19-S, R-32-E, LEE COUNTY, NEW MEXICO WITH A 320 ACRE
PRORATION UNIT, CONSISTING OF THE N/2 OF THE SECTION, DEDICATED
RAATHER THAN THE NORMAL 640 ACRE FIELD PRORATION. LLANO IS OPERATOR
IN THE STRONG FORMATION ONLY ON OFF-SET ACREAGE

DONALD L GAREY PRESIDENT LLANO INC HORBS NEW MEXICO 88240

1146 EST

IPMFEKA SANA

ram
western union
Telegram

Western Union Telegram

IPMF EKA SANA

1-004542MI44 05/24/77

TLX SUNOILRGNL DAL

001 PD CDA104833 DALLAS, TEXAS 5/24/77

PMS NEW MEXICO OIL CONSERVATION COMMISSION

P O BOX 2088 SANTA FE, NEW MEXICO 87501

MR. JOE D. RAMEY

001 NM OIL CONSERVATION COMMISSION

002 AMOCO PRODUCTION CO. - HOU

NSP & NSC

RE: LUSK MORROW FIELD

LEA COUNTY, NEW MEXICO

SUN OIL COMPANY HAS BEEN ADVISED OF AMOCO PRODUCTION COMPANY'S APPLICATION TO FORM A NON-STANDARD PRORATION UNIT OF 320 ACRES CONSISTING OF THE NORTH HALF OF SECTION 16 TO DRILL 1980' FN&WL OF SECTION 16, TOWNSHIP 19, RANGE 32-E.

SUN OIL COMPANY HAS NO OBJECTION TO AMOCO'S PROPOSAL AND HEREBY WAIVES NOTICE OF HEARING AND OBJECTION.

SUN OIL COMPANY

J. T. POWER

CC: AMOCO PRODUCTION COMPANY - HOU TX

0916 EST

F

IPMF EKA SANA

IPMF EKA SANA

2-021474E147 05/27/77

ICS IPMMTZZ CSP

5052934045 IDMT ALBUQUERQUE NM 42 05-27 1107A EST

PMS J D RAMEY, RDM, REPORT DELIVERY BY MAILGRAM, DLR

SECRETARY DIRECTOR NEW MEXICO OIL CONSERVATION COMMISSION STATE

LAND OFFICE BLDG OLD SANTA FE TRAIL ROOM 206

SANTA FE NM 87501

SUBJECT: NON-STANDARD GAS UNIT - LUSK MORROW FIELD - STATE DR#1

LOCATED NORTH HALF S16 T19 R32E LEA COUNTY NEW MEXICO

PETROLEUM DEVELOPMENT CORPORATION DOES NOT OBJECT TO THE PROPOSED NON-STANDARD GAS UNIT REQUEST OF AMOCO FOR DRILLING THE PROPOSED WELL.

PETROLEUM DEVELOPMENT CORP J C JOHNSON, PRESIDENT (ATTN C


PENDRY 9720B CANDELARIA NORTHEAST ALBUQUERQUE NM 87112)

1108 EST

IPMF EKA SANA

4250 WILSHIRE BOULEVARD

LOS ANGELES, CALIFORNIA 90010



May 24, 1977

Mr. Joe D. Ramey
New Mexico Oil Control Commission
Santa Fe, New Mexico

Dear Mr. Ramey:

This will constitute our approval of a request by AMOCO for a non-standard pro-ration unit for Lusk Morrow in the North half of section 16-township 19, South Range, 32 East-Lea County, New Mexico.

Very truly yours,

SCOPE INDUSTRIES

Wm. H. Mannon
Vice President

WHM/wa

cc: Mr. Kent Hupp, AMOCO