



PETROLEUM PRODUCTS

April 11, 1978

TEXACO INC.
DRAWER 728
HOBBS, NEW MEXICO 88240

New Mexico Oil Conservation Commission
P. O. Box 2088
Santa Fe, New Mexico 87501

NSP-1091
Rule 5(c) 331670
May 11, 1978

RE: NONSTANDARD GAS PRORATION UNIT
New Mexico "E" State Well No. 2
Lea County, New Mexico

ATTENTION: MR. JOE D. RAMEY
SECRETARY-DIRECTOR

SW/4 Sec 1-205-36E

Gentlemen:

Texaco Inc. respectfully requests administrative approval of a non-standard, 160 acre, Eumont gas proration unit for the New Mexico "E" State Well No. 2 in accordance with NMOCC Rule 104-D-II. The standard proration unit for the Eumont gas pool is 640 acres. The subject well is located 660' FSL and 1980' FWL of Section 1, T-20-S, R-36-E, Lea County, New Mexico, as indicated on the attached plat and Form C-102 (Well Location and Acreage Dedication Plat). The subject well was recently recompleted from the Monument Grayburg San Andres oil pool to the Eumont gas pool as a replacement well for the New Mexico "E" State Well No. 1, which was cement squeezed and abandoned in the Eumont because of casing leaks. The requested 160-acre unit was previously dedicated to Well No. 1.

Waivers of Protest for the nonstandard unit have been submitted to offset operators (see attached list) for their approval.

Very truly yours,

J. V. Gannon
J. V. Gannon

District Superintendent

WRH:las

Attachments

Offset Operators



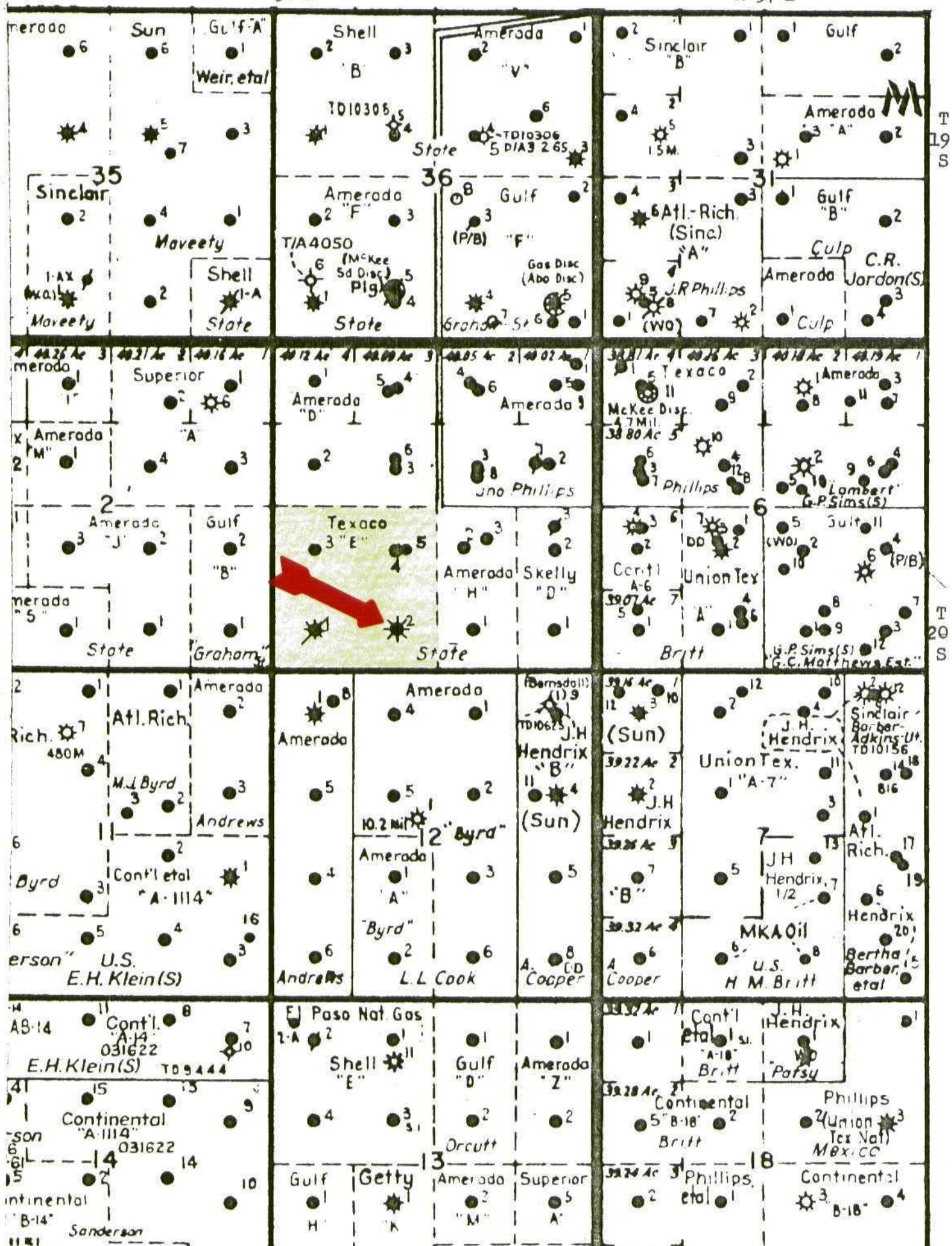
Working to keep
your trust for
75 years

OFFSET OPERATORS

Amerada Hess Corporation
P. O. Drawer 817
Seminole, Texas 79360

Gulf Oil Corporation
P. O. Box 670
Hobbs, New Mexico 88240

Superior Oil Company
P. O. Box 1900
Midland, Texas 79701



**NEW MEXICO OIL CONSERVATION COMMISSION
WELL LOCATION AND ACREAGE DEDICATION PLAT**

Form C-102
Supersedes C-128
Effective 1-1-65

All distances must be from the outer boundaries of the Section.

212 1978

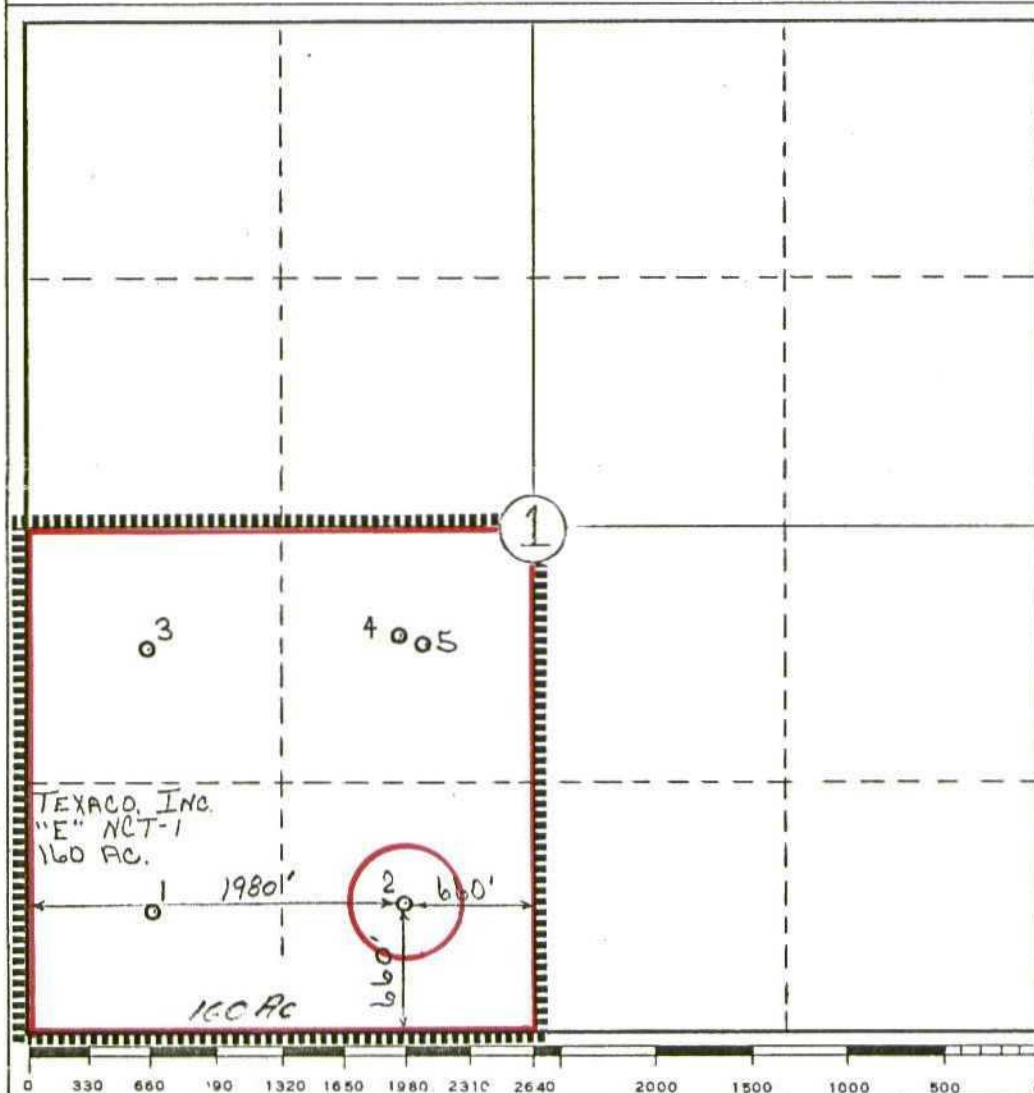
Operator Texaco Inc.			Lease New Mexico "E" State NCT-1		Well No. 2
Unit Letter N	Section 1	Township 20 South	Range 36 East	County Lea	
Actual Footage Location of Well: 660 feet from the South line and 1980 feet from the West line Sec. 1					
Ground Level Elev. 3560'	Producing Formation Eumont Yates 7-R Queen		Pool Eumont Yates 7-R Queen		Dedicated Acreage: 160 Acres

1. Outline the acreage dedicated to the subject well by colored pencil or hachure marks on the plat below.
2. If more than one lease is dedicated to the well, outline each and identify the ownership thereof (both as to working interest and royalty).
3. If more than one lease of different ownership is dedicated to the well, have the interests of all owners been consolidated by communitization, unitization, force-pooling, etc?

☐ Yes ☐ No If answer is "yes," type of consolidation _____

If answer is "no," list the owners and tract descriptions which have actually been consolidated. (Use reverse side of this form if necessary.) _____

No allowable will be assigned to the well until all interests have been consolidated (by communitization, unitization, forced-pooling, or otherwise) or until a non-standard unit, eliminating such interests, has been approved by the Commission.



CERTIFICATION

I hereby certify that the information contained herein is true and complete to the best of my knowledge and belief.

B. L. Eiland

Name

B. L. Eiland

Position

Division Surveyor

Company

Texaco Inc.

Date

4-10-78

I hereby certify that the well location shown on this plat was plotted from field notes of actual surveys made by me or under my supervision, and that the same is true and correct to the best of my knowledge and belief.

Date Surveyed

Registered Professional Engineer
and/or Land Surveyor

Certificate No.



PETROLEUM PRODUCTS

April 13, 1978

APR 1 1978
TEXACO INC.
DRAWER 728
HOBBS, NEW MEXICO 88240

New Mexico Oil Conservation Commission
P. O. Box 2088
Santa Fe, New Mexico 87501

Re: NONSTANDARD GAS PRORATION UNIT
New Mexico 'E' State Well No. 2
Lea County, New Mexico

Attention: Mr. R. L. Stamets

Gentlemen:

Notifications of Texaco's application for a non-standard gas proration unit for the above captioned well have been sent by registered mail as of this date to offset operators and operators owning interests in Section 1, T-20-S, R-36-E, Lea County, New Mexico (see attached list) as required by New Mexico Oil Conservation Commission Rule 104-D-II(d).

Yours very truly,

J V Gannon gas
J. V. GANNON
District Superintendent

WRH: BH

Attachment

R 1 - 1978

OFFSET OPERATORS

Amerada Hess Corporation
P. O. Drawer 817
Seminole, Texas 79360

Gulf Oil Corporation
P. O. Box 670
Hobbs, New Mexico 88240

Superior Oil Company
P. O. Box 1900
Midland, Texas 79701

Getty Oil Company (Skelly)
P. O. Box 1231
Midland, Texas 79701

WAIVER OF OBJECTION
Nonstandard Gas Proration Unit
New Mexico "E" State Well No. 2
Lea County, New Mexico

New Mexico Oil Conservation Commission
P. O. Box 2088
Santa Fe, New Mexico 87501

Gentlemen:

As an authorized representative of the below named offset operator, I hereby certify that I have been notified by Texaco Inc. of their application for a Nonstandard, 160 acre, Gas Proration Unit for the New Mexico "E" State Well No. 2, located 660' FSL and 1980' FWL of Section 1, Township 20 South, Range 36 East, Lea County, New Mexico, and do hereby waive any objection to the granting of this application.

AMERADA HESS CORPORATION

OFFSET OPERATOR

By: _____

Gilbert E. Miller

Date: _____

4-20-78

WAIVER OF OBJECTION
Nonstandard Gas Proration Unit
New Mexico "E" State Well No. 2
Lea County, New Mexico

New Mexico Oil Conservation Commission
P. O. Box 2088
Santa Fe, New Mexico 87501

Gentlemen:

As an authorized representative of the below named offset operator, I hereby certify that I have been notified by Texaco Inc. of their application for a Nonstandard, 160 acre, Gas Proration Unit for the New Mexico "E" State Well No. 2, located 660' FSL and 1980' FWL of Section 1, Township 20 South, Range 36 East, Lea County, New Mexico, and do hereby waive any objection to the granting of this application.

Getty Oil Company
OFFSET OPERATOR

By: Larry R. Hall
District Operations Supt.
Date: 4/19/78

WAIVER OF OBJECTION
Nonstandard Gas Proration Unit
New Mexico "E" State Well No. 2
Lea County, New Mexico

New Mexico Oil Conservation Commission
P. O. Box 2088
Santa Fe, New Mexico 87501

Gentlemen:

As an authorized representative of the below named offset operator, I hereby certify that I have been notified by Texaco Inc. of their application for a Nonstandard, 160 acre, Gas Proration Unit for the New Mexico "E" State Well No. 2, located 660' FSL and 1980' FWL of Section 1, Township 20 South, Range 36 East, Lea County, New Mexico, and do hereby waive any objection to the granting of this application.

THE SUPERIOR OIL COMPANY
OFFSET OPERATOR

By: _____

Date: _____

April 14, 1978

4 - 1 1978

WAIVER OF OBJECTION

Nonstandard Gas Proration Unit
New Mexico "E" State Well No. 2
Lea County, New Mexico


New Mexico Oil Conservation Commission
P. O. Box 2088
Santa Fe, New Mexico 87501

Gentlemen:

As an authorized representative of the below named offset operator, I hereby certify that I have been notified by Texaco Inc. of their application for a Nonstandard, 160 acre, Gas Proration Unit for the New Mexico "E" State Well No. 2, located 660' FSL and 1980' FWL of Section 1, Township 20 South, Range 36 East, Lea County, New Mexico, and do hereby waive any objection to the granting of this application.

GULF OIL CORPORATION
OFFSET OPERATOR

By:



E. J. PANKRATZ MANAGER ENGINEERING

Date:

APRIL 26, 1978