

AMERADA HESS CORPORATION

P. O. DRAWER "D"
MONUMENT, NEW MEXICO 88265

January 22, 1979

New Mexico Oil Conservation Division
P. O. Box 2088
Santa Fe, New Mexico 87501

Re: Application of Amerada Hess Corporation
for Administrative Approval of a 160 acre
Non-Standard Gas Proration Unit.

Gentlemen:

Eumont Gas Pool
Amerada Hess Corporation requests that a 160 acre non-standard gas proration unit, consisting of the W/2 of NE/4 and E/2 of NW/4, Sec. 26, T19S, R36E, Lea County, New Mexico be assigned to the W. A. Weir "B" #3, Unit B, Sec. 26, T19S, R36E. The requested non-standard proration unit is currently assigned to W. A. Weir "B" #1, Unit G, Sec. 26, T19S, R36E. The number one completion is an oil-gas completion in Grayburg San Andres and Eumont Queen zones. The Eumont Queen zone is to be plugged off.

Form C-102 and plat of wells in the area is attached.

The following offset operators have been furnished a copy of this application by registered mail.

Marathon Oil Company, P. O. Box 552, Midland, Texas 79701
Gulf Oil Company, P. O. Box 1150, Midland, Texas 79701
Texaco, Inc., P. O. Box 728, Hobbs, New Mexico 88240
Sun Production Company, P. O. Box 1205, Hobbs, New Mexico 88240

AMERADA HESS CORPORATION

By E. B. Zuercher
Supv. Adm. Ser.

XC - R. E. Thomas
Gib Miller
N.M.O.C.D., Hobbs

JAN 24 1979

*This nsp previously approved by
Order No R439 which is
here by placed in a bayance*

**NEW MEXICO OIL CONSERVATION COMMISSION
WELL LOCATION AND ACREAGE DEDICATION PLAT**

Form C-102
Supersedes C-128
Effective 1-1-65

All distances must be from the outer boundaries of the Section.

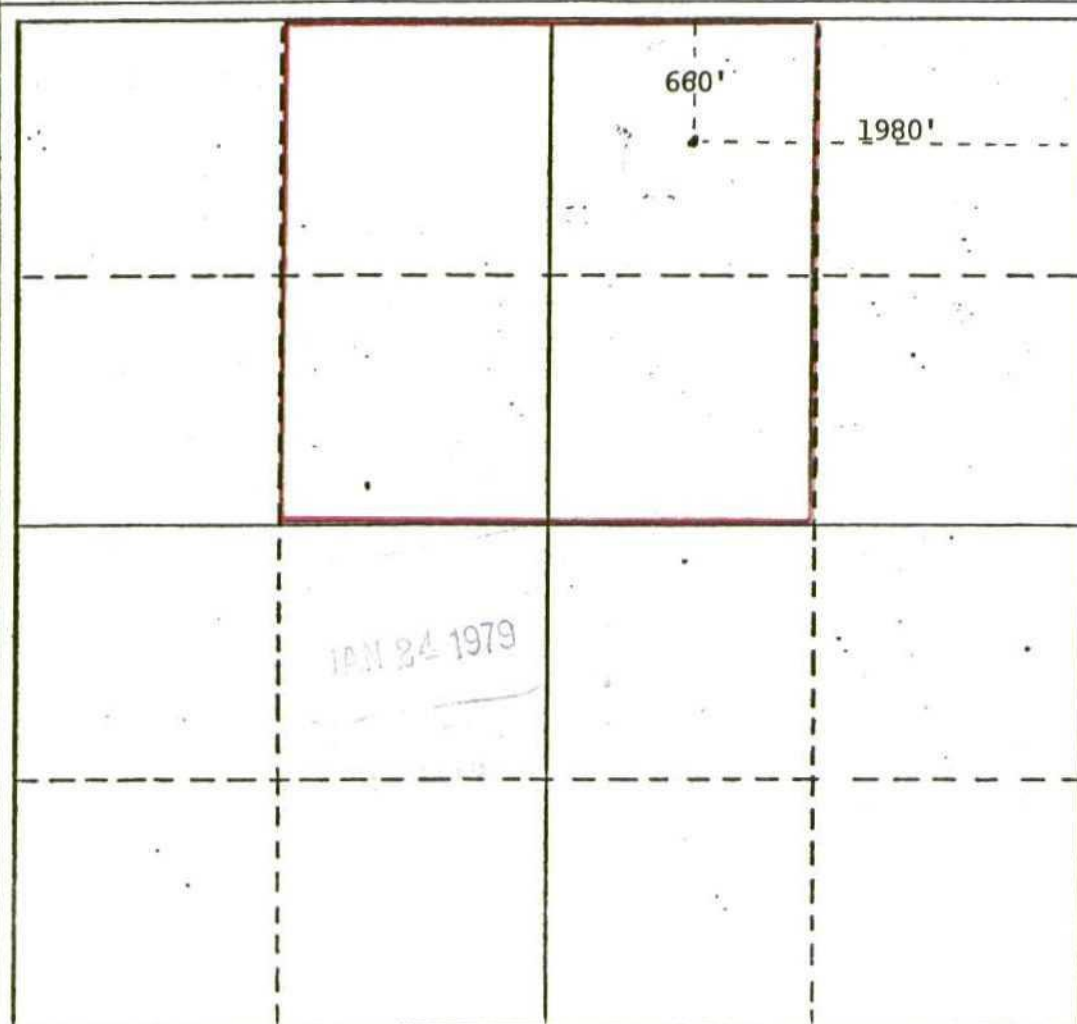
Operator Amerada Hess Corporation			Lease W. A. Weir "B"		Well No. 3
Unit Letter B	Section 26	Township 19-S	Range 36-E	County Lea	
Actual Footage Location of Well: <div style="display: flex; justify-content: space-between;"> 660 feet from the North line and 1980 feet from the East line </div>					
Ground Level Elev. 3660' GL	Producing Formation Eumont Queen	Pool Eumont	Dedicated Acreage: 160 Acres		

1. Outline the acreage dedicated to the subject well by colored pencil or hachure marks on the plat below.
2. If more than one lease is dedicated to the well, outline each and identify the ownership thereof (both as to working interest and royalty).
3. If more than one lease of different ownership is dedicated to the well, have the interests of all owners been consolidated by communitization, unitization, force-pooling, etc?

☐ Yes ☒ No If answer is "yes," type of consolidation _____

If answer is "no," list the owners and tract descriptions which have actually been consolidated. (Use reverse side of this form if necessary.) _____

No allowable will be assigned to the well until all interests have been consolidated (by communitization, unitization, forced-pooling, or otherwise) or until a non-standard unit, eliminating such interests, has been approved by the Commission.



CERTIFICATION

I hereby certify that the information contained herein is true and complete to the best of my knowledge and belief.

E. B. Fisher

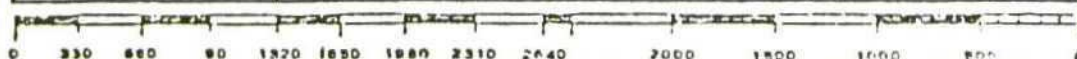
Name
Supv. Adm. Ser.
Position
Amerada Hess Corporation
Company
1-22-79
Date

I hereby certify that the well location shown on this plat was plotted from field notes of actual surveys made by me or under my supervision, and that the same is true and correct to the best of my knowledge and belief.

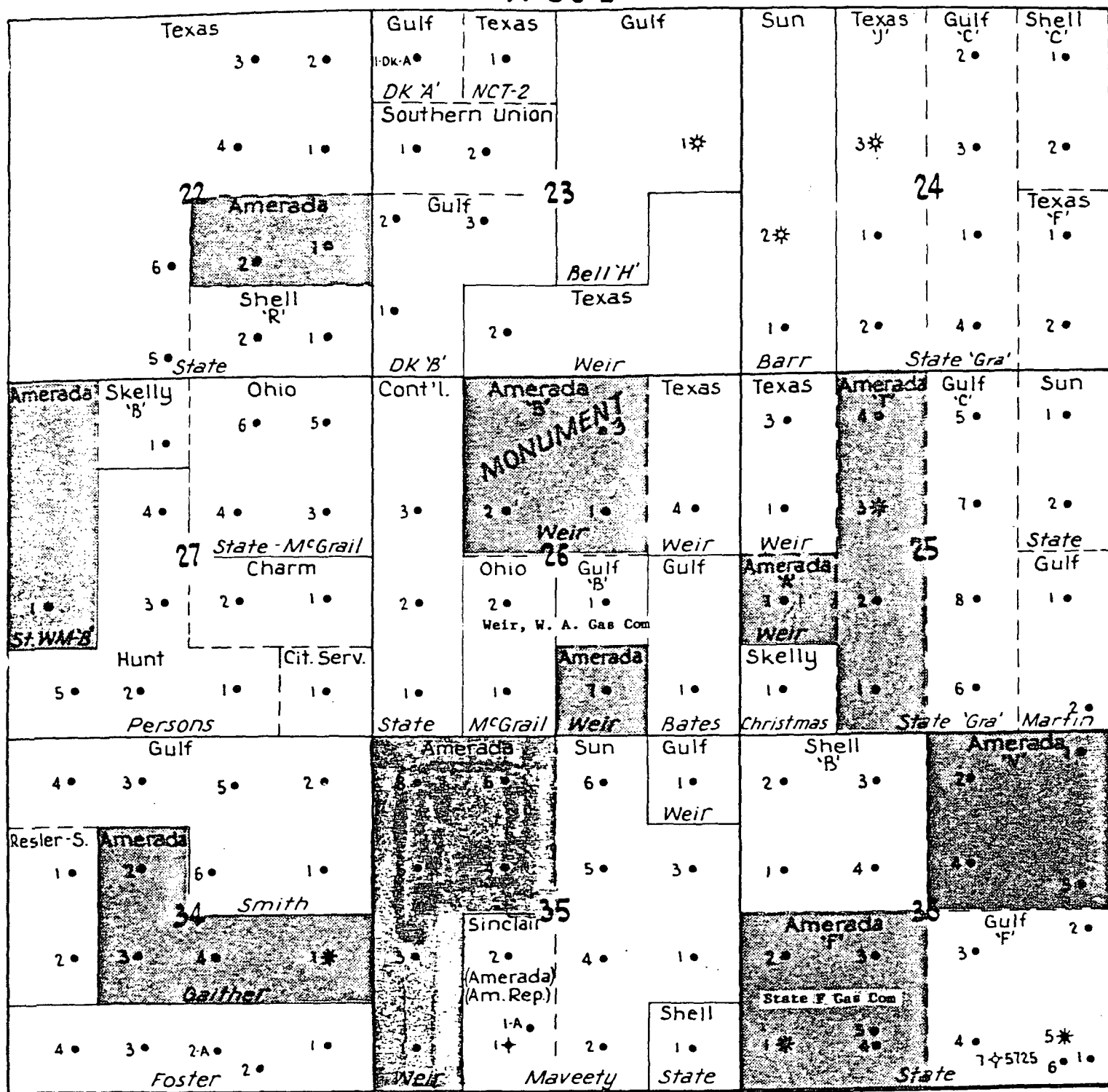
Date Surveyed

Registered Professional Engineer
and/or Land Surveyor

Certificate No.



R-36-E



EUMONT FIELD

Lea Co., New Mexico

Scale: 1" = 2000'

Map 7 of 9 Maps