

CAMPBELL & HEDRICK
P. O. BOX 401 220 MID-AMERICA BLDG.
MIDLAND, TEXAS 79701

August 9, 1979

Energy & Mineral Department
Oil Conservation Commission
P.O. Box 2088
Santa Fe, New Mexico

RE: Campbell & Hedrick
Curry Lease, Well #1
Unit C, S7, T21S, R37E,
Lea County, New Mexico

Gentlemen:

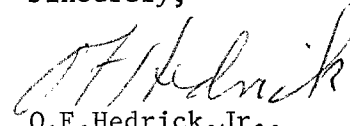
Campbell & Hedrick hereby petitions the State of New Mexico, Energy and Minerals Department for administrative approval of a non-standard gas proration unit in the Eumont Gas field consisting of 40 acres located in NE/4 NW/4, of Section 7, Township 21 South, Range 37 East, Lea County, New Mexico, and in support thereof state as follows:

1. Campbell & Hedrick Curry Lease Well No. 1 was completed as an oil well in the Eumont Pool August 26, 1949. Said well has produced as an oil well since that time.
2. By letter dated July 1, 1979 from Supervisor, Energy and Minerals Department, District 1, Oil Conservation Division, notification was received the well will be reclassified as a gas well in the Eumont Pool effective September 1, 1979.
3. That Campbell & Hedrick request that a 40 acre non-standard proration unit consisting of the NE/4 of the NW/4, Section 7, T21S, R37E, Lea County, New Mexico be established and that production from Campbell & Hedrick Curry Well No. 1 located thereon be attributed to said non-standard unit.
4. Gas wells are producing from the Queens Sand in adjacent sections, and it is reasonable to assume that the entire non-standard proration unit is productive of gas and that Well No. 1 is located so as to recover gas reserves underlying thereunder.
5. All surrounding leasehold operators of the proposed unit are furnished a copy of this application by Certified Mail.
6. Properly executed Form C-102 outlining said non-standard unit is attached.
7. No change in gas purchaser is contemplated and by certified copy of this petition, Phillips Petroleum Co. is requested to confirm to Supervisor, District 1, Oil Conservation Division, Energy & Minerals Department, that gas from this well is separately metered.

NSP-1150
B-16-70
20
9-19-79

Campbell & Hedrick request that in the interest of conservation and to protect the correlative rights, the Oil Conservation Division grant administrative approval of this petition.

Sincerely,


O.F. Hedrick, Jr.,
Partner

OFH/pc

Enclosure: Form C-102

CC:
Warrior, Inc.
125 Midland Tower
Midland, Texas 79701

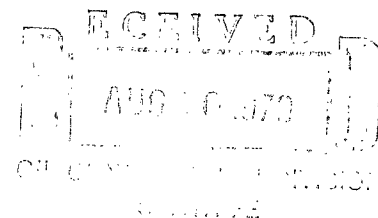
Cities Service Co.
P.O. Box 4906
Midland, Texas 79701

Union Texas
1300 Wilco Building
Midland, Texas 79701

Kern Company
250 Mid-America Building
Midland, Texas 79701

Continental Oil Co.
P.O. Box 1959
Midland, Texas 79701

Phillips Petroleum Co.
Bartlesville, Oklahoma 74004



**NEW MEXICO OIL CONSERVATION COMMISSION
WELL LOCATION AND ACREAGE DEDICATION PLAT**

Form C-102
Supersedes C-128
Effective 1-1-65

All distances must be from the outer boundaries of the Section.

Operator CAMPBELL & HEDRICK			Lease CURRY		Well No. 1
Unit Letter C	Section 7	Township 21S	Range 37E	County LEA	
Actual Footage Location of Well: 660 feet from the NORTH line and 1980 feet from the WEST line					
Ground Level Elev. 3507'	Producing Formation EUMONT		Pool EUMONT		Dedicated Acreage; 40 Acres

1. Outline the acreage dedicated to the subject well by colored pencil or hachure marks on the plat below.
2. If more than one lease is dedicated to the well, outline each and identify the ownership thereof (both as to working interest and royalty).
3. If more than one lease of different ownership is dedicated to the well, have the interests of all owners been consolidated by communitization, unitization, force-pooling, etc?

☐ Yes ☒ No If answer is "yes," type of consolidation _____

If answer is "no," list the owners and tract descriptions which have actually been consolidated. (Use reverse side of this form if necessary.) _____

No allowable will be assigned to the well until all interests have been consolidated (by communitization, unitization, forced-pooling, or otherwise) or until a non-standard unit, eliminating such interests, has been approved by the Commission.



CERTIFICATION

I hereby certify that the information contained herein is true and complete to the best of my knowledge and belief.

O.F. Hedrick

Name

O.F. HEDRICK

Position

PARTNER

Company

CAMPBELL & HEDRICK

Date

August 9, 1979

I hereby certify that the well location shown on this plat was plotted from field notes of actual surveys made by me or under my supervision, and that the same is true and correct to the best of my knowledge and belief.

Apr 26, 1949

Date Surveyed

E.G. Rodman

Registered Professional Engineer
and/or Land Surveyor

Certificate No.






PHILLIPS PETROLEUM COMPANY

ODESSA, TEXAS 79762
4001 PENBROOK

NATURAL RESOURCES GROUP
Exploration and Production

NOISIAID NOLYBESNOC TO
SANTA FE



August 21, 1979

Campbell & Hedrick
Curry Lease, Well #1
Unit C, Sec. 7, T-21-S, R-37-E
Eumont Gas Pool
Lea County

New Mexico Department of Energy and Minerals ✓
Oil Conservation Division
P. O. Box 2088
Santa Fe, New Mexico 87501

Attention: Mr. Joe D. Ramey, Director

Gentlemen:

Please refer to the captioned operator's subject letter dated August 9, 1979, requesting a non-standard gas proration unit.

As requested by Campbell and Hedrick, this is to advise that Phillips Petroleum Company purchases the gas from the Curry No. 1; that it is separately metered through Station No. 15233, and is processed at Phillips' Eunice Plant.

Very truly yours,

W. W. Allen

W. W. Allen
Area Superintendent



THM:esr

cc: New Mexico Department of Energy and Minerals
Oil Conservation Division
P. O. Box 1980
Hobbs, New Mexico 88240

cc: Campbell and Hedrick
P. O. Box 401
Midland, Texas 79702

File
WARRIOR, INC.

ASP-1150



P. O. Box 17479
Fort Worth, Texas 76102

September 26, 1979

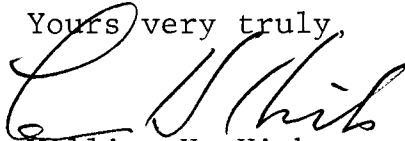
Energy & Mineral Department
Oil Conservation Commission
P. O. Box 2088
Santa Fe, New Mexico 87501

Re: Campbell & Hedrick
Curry Lease, Well #1
Unit C, S7, T21S, R37E,
Lea County, New Mexico

Gentlemen:

As offset operator to the above captioned lease, this is to notify you we have no objection to a prorated gas unit consisting of 40 acres located in Section 7, T-21S, R-37E, Lea County, New Mexico.

Yours very truly,


William H. Hicks
President

WHH:h1

cc: Campbell & Hedrick
P. O. Box 401
Midland, Texas 79702