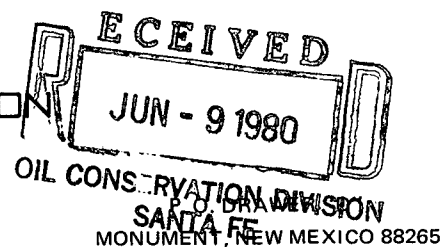


AMERADA HESS CORPORATION



June 3, 1980

New Mexico Oil Conservation Division  
P.O. Box 2088  
Santa Fe, New Mexico 87501

ATTENTION: Mr. Dan Nutter  
Chief Engineer

Dear Mr. Nutter,

*Nsp  
No*  
I am writing concerning Amerada Hess Corporation's application for a 160 acre non-standard gas proration unit to be assigned to State WE "A" #4. Our records indicate application was made and offset operators notified in February of this year.

Based on my conversation with you on 6-2-80, you indicated the New Mexico Oil Conservation Division has not received the application. I have enclosed the copies of the original and the certified mail receipts.

If the letter and enclosures do not meet with your approval, please call me at (505) 393-2144. Thank you.

Sincerely yours,

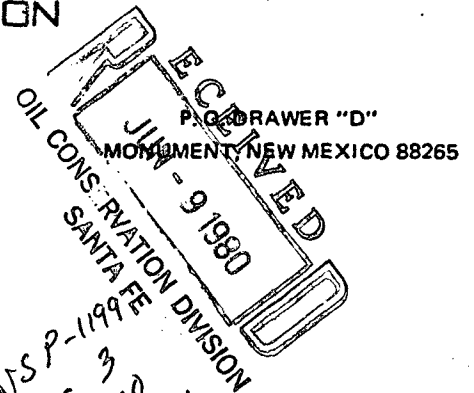
A handwritten signature in cursive script that reads "Bob Mahaney".

Bob Mahaney  
AMERADA HESS CORPORATION

XC R.T. Thomas  
Gib Miller  
George Garrett  
Prod. P&C, Tulsa  
N.M.O.C.D., Hobbs

BM/car

AMERADA HESS CORPORATION



February 12, 1980

New Mexico Oil Conservation Division  
P. O. Box 2088  
Santa Fe, New Mexico 87501

Re: Application of Amerada Hess Corporation  
for Administrative Approval of 160 acre  
Non-Standard Gas Proration Unit.

Gentlemen:

*C*

Amerada Hess Corporation requests that a 160 acre non-standard gas proration unit, consisting of NW/4 of Section 12, T21S, R35E, Lea County, New Mexico be assigned to State WE "A" #4, Unit F, Sec. 12, T21S, R35E. The requested non-standard proration unit is currently assigned to State WE "A" #2, Unit A, Sec. 12, T21S, R35E. The number two completion is an oil-gas dual completion in Eumont Oil and Eumont Gas zones. The Eumont Gas completion is to be plugged off.

*Root*

Form C-102 and plat of wells in the area is attached.

The following offset operators have been furnished a copy of this application by registered mail.

Getty Oil Company, Box 730, Hobbs, New Mexico 88240  
Shell Oil Company, Box 1509, Midland, Texas 79702  
The Superior Oil and Gas Company, Box 1210, Andrews, Texas 79714  
James L. Evans, P. O. Box 1125, Eunice, New Mexico 88231  
Atlantic Richfield Company, Box 1610, Midland, Texas 79702

AMERADA HESS CORPORATION

By *E.B. Fisher*  
Supv. Adm. Ser.

XC-R.T. Thomas  
Gib Miller  
George Garrett  
Prod. P&C, Tulsa  
N.M.O.C.D, Hobbs

*No former  
NSP  
None*

**NEW MEXICO OIL CONSERVATION COMMISSION  
WELL LOCATION AND ACREAGE DEDICATION PLAT**

Form C-102  
Supersedes C-128  
Effective 1-1-65

All distances must be from the outer boundaries of the Section.

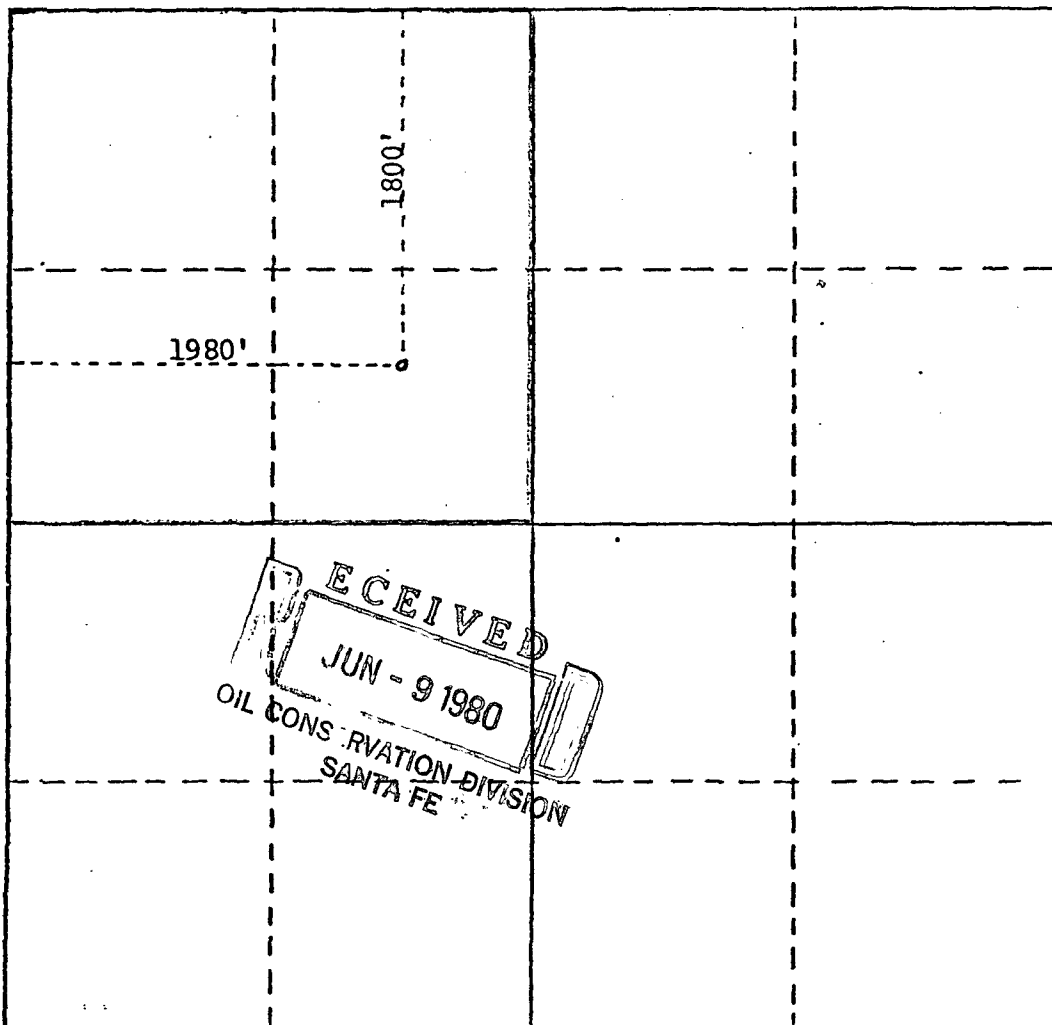
Operator <b>Amerada Hess Corporation</b>			Lease <b>State WE "A"</b>		Well No. <b>4</b>
Unit Letter <b>F</b>	Section <b>12</b>	Township <b>21S</b>	Range <b>35E</b>	County <b>Lea</b>	
Actual Postage Location of Well:					
<b>1800</b>		feet from the <b>North</b>	line and	<b>1980</b>	feet from the <b>West</b>
Ground Level Elev. <b>3572'</b>	Producing Formation <b>Yates Seven Rivers Queen</b>		Pool <b>Eumont</b>		Dedicated Acreage: <b>160</b> Acres

1. Outline the acreage dedicated to the subject well by colored pencil or hachure marks on the plat below.
2. If more than one lease is dedicated to the well, outline each and identify the ownership thereof (both as to working interest and royalty).
3. If more than one lease of different ownership is dedicated to the well, have the interests of all owners been consolidated by communitization, unitization, force-pooling, etc?

☐ Yes    ☐ No    If answer is "yes," type of consolidation \_\_\_\_\_

If answer is "no," list the owners and tract descriptions which have actually been consolidated. (Use reverse side of this form if necessary.) \_\_\_\_\_

No allowable will be assigned to the well until all interests have been consolidated (by communitization, unitization, forced-pooling, or otherwise) or until a non-standard unit, eliminating such interests, has been approved by the Commission.



**CERTIFICATION**

I hereby certify that the information contained herein is true and complete to the best of my knowledge and belief.

Name  
**E. B. Fisher**

Position  
**Supv. Adm. Ser.**

Company  
**Amerada Hess Corporation**

Date  
**2-12-80**


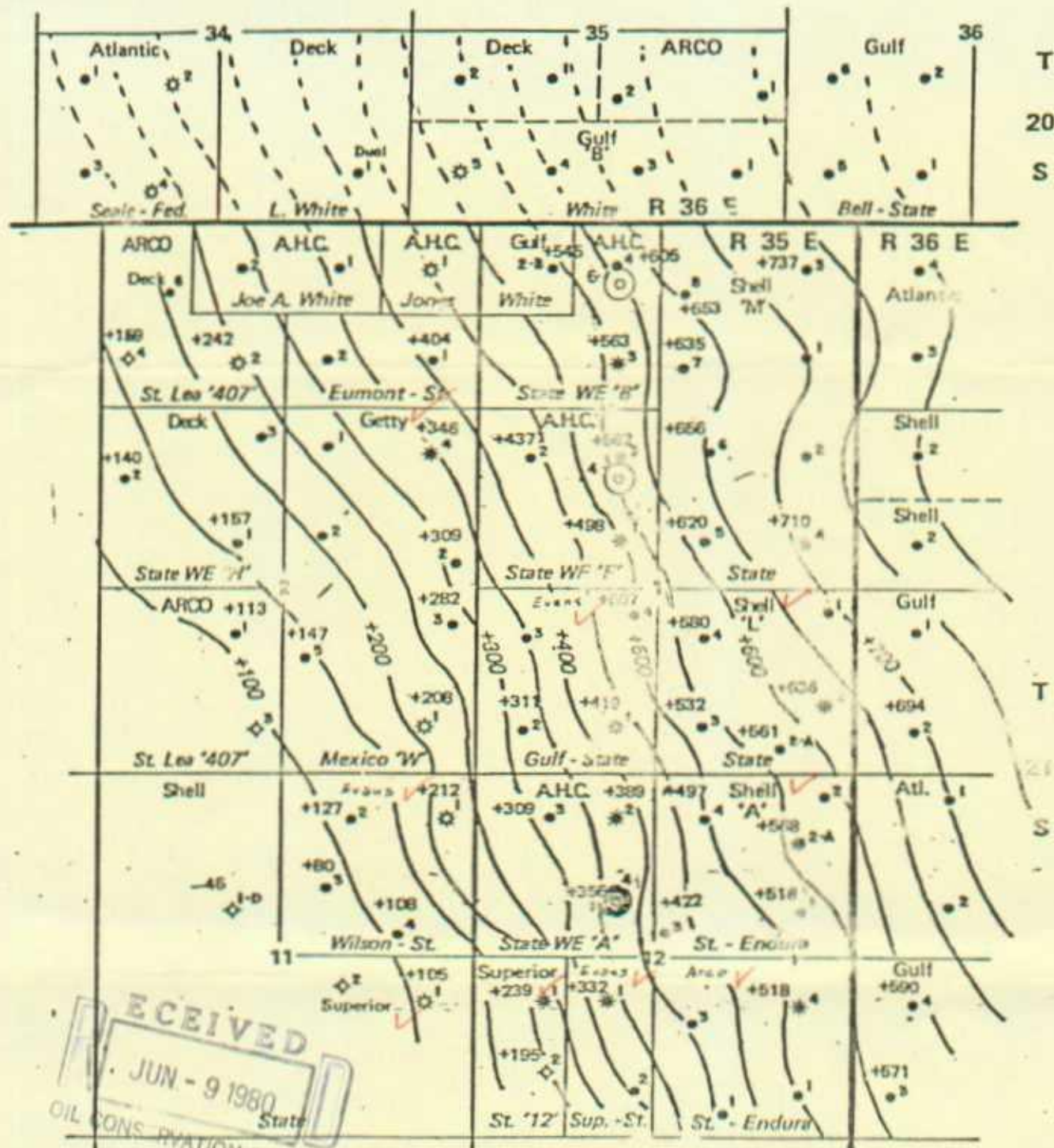
I hereby certify that the well location shown on this plat was plotted from field notes of actual surveys made by me or under my supervision, and that the same is true and correct to the best of my knowledge and belief.

Date Surveyed \_\_\_\_\_

Registered Professional Engineer  
and/or Land Surveyor

Certificate No. \_\_\_\_\_

0 330 660 990 1320 1650 1980 2310 2640 2970 3300 3630 3960 4290 4620 4950 5280 5610 5940 6270 6600



**THWEST PRODUCTION REGION**  
**EUMONT FIELD**  
Lea County, New Mexico

ST. WE 'A' LEASE No. 4  
ST. WE 'B' LEASE No. 6  
ST. WE 'F' LEASE No. 4

**HESS**

Date: 10-30-79

Originator: P. E. Nelson, Geol.

Page No.

Ref. No.



RECEIVED  
FEB 13 1980  
U.S. POSTAL SERVICE  
SAN ANTONIO, TEXAS

P08 4434891

RECEIPT FOR CERTIFIED MAIL

NO INSURANCE COVERAGE PROVIDED—  
NOT FOR INTERNATIONAL MAIL

(See Reverse)

SENT TO <i>Betty Oil Company</i> STREET AND NO. <i>Box 730</i> P.O. STATE AND ZIP CODE <i>Holmes, NM 88240</i>		POSTAGE \$ .15
CONSULT POSTMASTER FOR FEES		
OPTIONAL SERVICES		
RETURN RECEIPT SERVICE		
SHOW TO WHOM AND DATE DELIVERED		
SHOW TO WHOM, DATE, AND ADDRESS OF DELIVERY		
SHOW TO WHOM AND DATE DELIVERED WITH RESTRICTED DELIVERY		
RESTRICTED DELIVERY		
SPECIAL DELIVERY		
CERTIFIED FEE		

TOTAL POSTAGE AND FEES	\$ 1.40
POSTMARK OR DATE	FEB 13 1980

PS Form 3800, Apr. 1976

P08 4434890

RECEIPT FOR CERTIFIED MAIL

NO INSURANCE COVERAGE PROVIDED—  
NOT FOR INTERNATIONAL MAIL

(See Reverse)

SENT TO <i>Atlantic Richfield Co.</i> STREET AND NO. <i>Box 1610</i> P.O. STATE AND ZIP CODE <i>Midland, Texas 79702</i>		POSTAGE \$ .15
CONSULT POSTMASTER FOR FEES		
OPTIONAL SERVICES		
RETURN RECEIPT SERVICE		
SHOW TO WHOM AND DATE DELIVERED		
SHOW TO WHOM, DATE, AND ADDRESS OF DELIVERY		
SHOW TO WHOM AND DATE DELIVERED WITH RESTRICTED DELIVERY		
RESTRICTED DELIVERY		
SPECIAL DELIVERY		
CERTIFIED FEE		

TOTAL POSTAGE AND FEES	\$ 1.40
POSTMARK OR DATE	FEB 13 1980

PS Form 3800, Apr. 1976

RECEIVED  
JUN - 9 1980  
OIL CONSERVATION DIVISION  
SANTA FE

P08 4434894

RECEIPT FOR CERTIFIED MAIL

NO INSURANCE COVERAGE PROVIDED—  
NOT FOR INTERNATIONAL MAIL

(See Reverse)

SENT TO <i>James L. Evans</i> P.O. Box 1135 Carmichael, NM 88231		STREET AND NO. <i>Box 1135</i> P.O. STATE AND ZIP CODE <i>Carmichael NM 88231</i>	
CONSULT POSTMASTER FOR FEES		POSTAGE \$ .15	
OPTIONAL SERVICES		CERTIFIED FEE \$ .80	
RETURN RECEIPT SERVICE		SPECIAL DELIVERY \$ .45	
SHOW TO WHOM AND DATE OF DELIVERY		RESTRICTED DELIVERY	
SHOW TO WHOM, DATE AND ADDRESS OF DELIVERY		SHOW TO WHOM AND DATE OF DELIVERY	
TOTAL POSTAGE AND FEES		\$ 1.40	
POSTMARK OR DATE		FEB 13 1980 USPS	

PS Form 3800, Apr. 1976

P08 4434892

RECEIPT FOR CERTIFIED MAIL

NO INSURANCE COVERAGE PROVIDED—  
NOT FOR INTERNATIONAL MAIL

(See Reverse)

SENT TO <i>Shell Oil Company</i> Box 1509 Midland, Texas 79702		STREET AND NO. <i>Box 1509</i> P.O. STATE AND ZIP CODE <i>Midland Texas 79702</i>	
CONSULT POSTMASTER FOR FEES		POSTAGE \$ .15	
OPTIONAL SERVICES		CERTIFIED FEE \$ .80	
RETURN RECEIPT SERVICE		SPECIAL DELIVERY \$ .45	
SHOW TO WHOM AND DATE OF DELIVERY		RESTRICTED DELIVERY	
SHOW TO WHOM, DATE AND ADDRESS OF DELIVERY		SHOW TO WHOM AND DATE OF DELIVERY	
TOTAL POSTAGE AND FEES		\$ 1.40	
POSTMARK OR DATE		FEB 13 1980 USPS	

PS Form 3800, Apr. 1976

P08 4434893

RECEIPT FOR CERTIFIED MAIL

NO INSURANCE COVERAGE PROVIDED—  
NOT FOR INTERNATIONAL MAIL

(See Reverse)

SENT TO <i>The Superior Oil Co.</i> Box 1310 Midland, Texas 79704		STREET AND NO. <i>Box 1310</i> P.O. STATE AND ZIP CODE <i>Midland Texas 79704</i>	
CONSULT POSTMASTER FOR FEES		POSTAGE \$ .15	
OPTIONAL SERVICES		CERTIFIED FEE \$ .80	
RETURN RECEIPT SERVICE		SPECIAL DELIVERY \$ .45	
SHOW TO WHOM AND DATE OF DELIVERY		RESTRICTED DELIVERY	
SHOW TO WHOM, DATE AND ADDRESS OF DELIVERY		SHOW TO WHOM AND DATE OF DELIVERY	
TOTAL POSTAGE AND FEES		\$ 1.40	
POSTMARK OR DATE		FEB 13 1980 USPS	

PS Form 3800, Apr. 1976