

Gulf Oil Exploration and Production Company

R. C. Anderson
PRODUCTION MANAGER, HOBBS AREA

November 11, 1980

P. O. Box 670
Hobbs, NM 88240

Mr. R. L. Stamets, Technical Support Chief
Oil Conservation Division
P. O. Box 2088
Santa Fe, New Mexico 87501

Dear Sir:

Gulf Oil Corporation requests your administrative approval for a non-standard proration unit for our Scott "E" Federal Com No. 17, located 1000' FNL and 1000' FWL of Section 22-27N-11W, San Juan County, New Mexico, which Gulf proposes to complete in the Basin Dakota Pool. In support of this application, the following information is submitted:

1. A plat showing the location of the well and the 160 acre proration unit is attached.
2. The non-standard unit lies wholly within a governmental quarter section.
3. A copy of this application has been furnished all offset operators by certified mail with the request they furnish waivers direct to your office providing they have no objection to the non-standard proration unit.
4. Beta Development Co. has executed Designation of Operator form covering this acreage, and they in turn will be seeking administrative approval for a non-standard proration unit for the NE/4 of Section 22-27N-11W, San Juan County, New Mexico.

If additional information is required, please advise.

Yours very truly,

R. C. Anderson
R. C. ANDERSON

PTG/jr


Attachment

cc: Beta Development Company, P. O. Box 1659, Midland, TX 79702
Husky Oil Co., 600 S. Cherry St., Denver, CO 80222
Proration Unit - Midland
Oil Conservation Division, 1000 Rio Brazos Rd., Aztec, NM 87410



A DIVISION OF GULF OIL CORPORATION

NEW MEXICO OIL CONSERVATION COMMISSION
WELL LOCATION AND ACREAGE DEDICATION PLAT



All distances must be from the outer boundaries of the Section.

Operator GULF OIL CORPOARTION		Lease SCOTT E FEDERAL COMM	
Unit Letter D	Section 22	Township 27 NORTH	Range 11 WEST
		County SAN JUAN	

Actual Footage Location of Well:

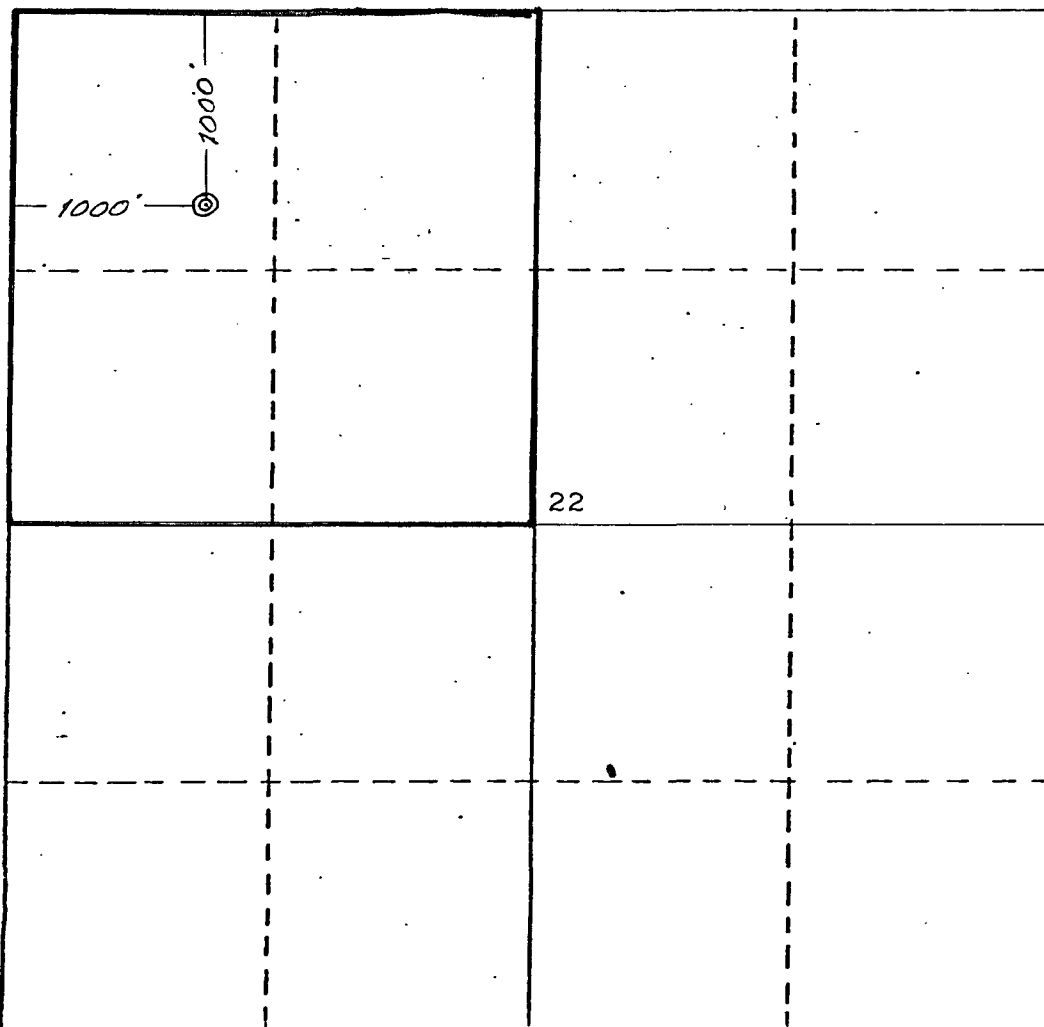
1000 feet from the NORTH line and		1000 feet from the WEST line	
Ground Level Elev. 6294	Producing Formation Basin Dakota	Pool Basin Dakota	Dedicated Acreage: 160 Acres

1. Outline the acreage dedicated to the subject well by colored pencil or hachure marks on the plat below.
2. If more than one lease is dedicated to the well, outline each and identify the ownership thereof (both as to working interest and royalty).
3. If more than one lease of different ownership is dedicated to the well, have the interests of all owners been consolidated by communitization, unitization, force-pooling, etc?

☒ Yes ☐ No If answer is "yes," type of consolidation Communitization

If answer is "no," list the owners and tract descriptions which have actually been consolidated. (Use reverse side of this form if necessary.)

No allowable will be assigned to the well until all interests have been consolidated (by communitization, unitization, forced-pooling, or otherwise) or until a non-standard unit, eliminating such interests, has been approved by the Commission.



CERTIFICATION

I hereby certify that the information contained herein is true and complete to the best of my knowledge and belief.

R. C. Anderson


Name
R. C. Anderson

Position
Area Production Manager

Company
Gulf Oil Corporation

Date

I hereby certify that the well location shown on this plat was plotted from notes of a spot survey made by me under my supervision and that the same is true and correct to the best of my knowledge and belief.

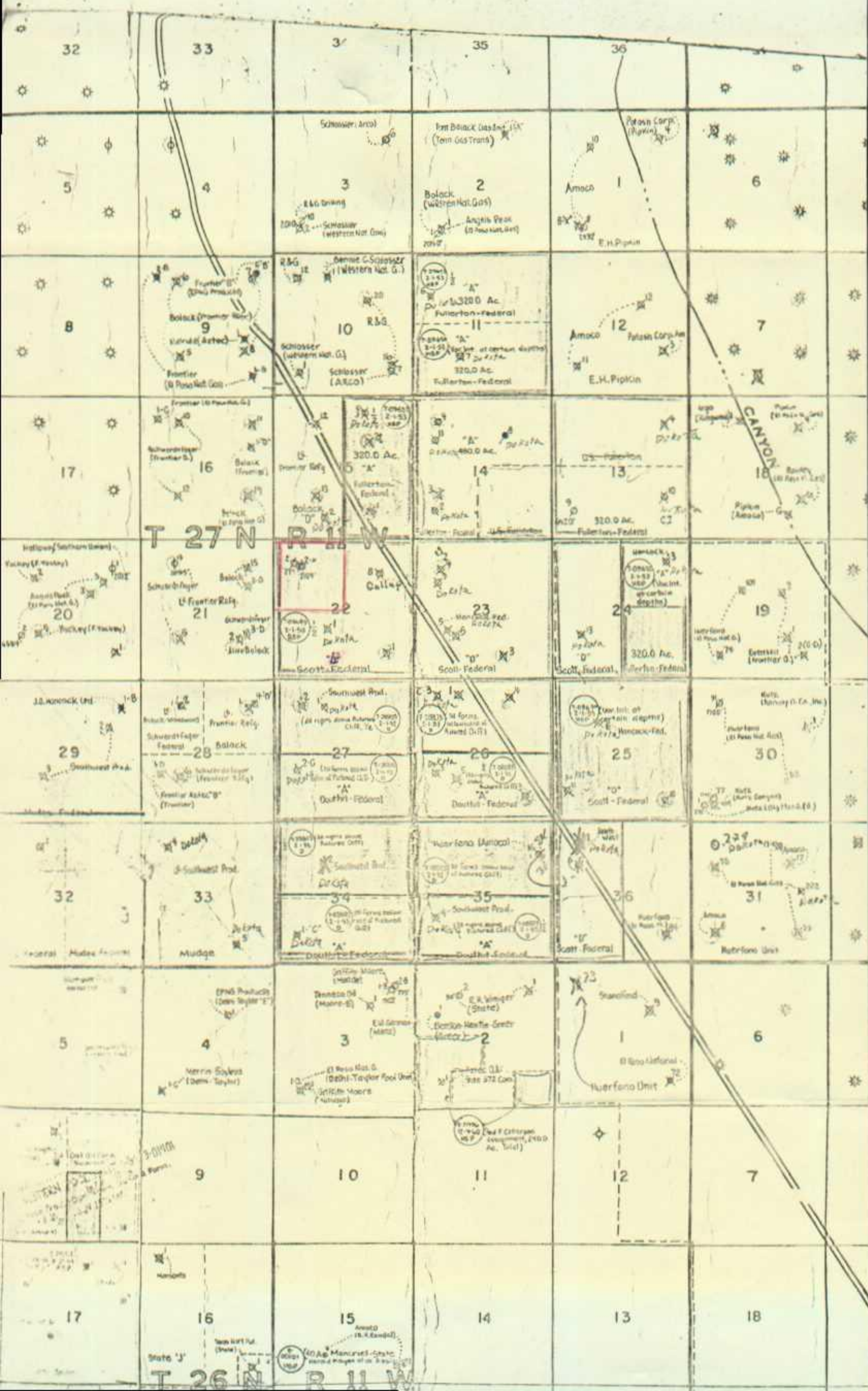


Date Surveyed
June 27, 1980

Registered Professional Engineer and/or Land Surveyor
James P. Leese
James P. Leese

Certificate No.
1463


0 330 660 990 1320 1650 1980 2310 2640 2970 3300 3630 3960 4290 4620 4950 5280 5610 5940 6270 6600



Gulf Oil Exploration and Production Company

R. C. Anderson
PRODUCTION MANAGER, HOBBS AREA

November 11, 1980



CERTIFIED MAIL

Re: Application for Non-Standard
Proration Unit - Scott "E"
Federal Com #17

Beta Development Company
P. O. Box 1659
Midland, TX 79702

Husky Oil Company
600 S. Cherry St.
Denver, CO 80222

Gentlemen:

Attached are copies of Gulf's application for a non-standard proration unit on subject well, together with a plat showing the area involved.

In order to expedite handling of this application by the New Mexico Oil Conservation Division, it would be appreciated if you would sign and mail direct to the Division one copy of the enclosed waiver. Also enclosed is a self-addressed, stamped envelope for your convenience.

Yours very truly,

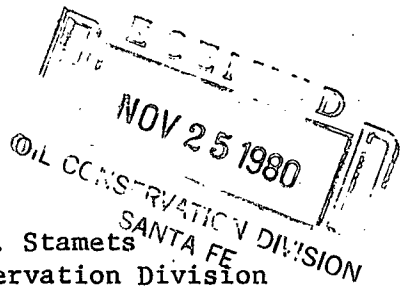
R. C. Anderson
R. C. ANDERSON

PTG/jr

cc: New Mexico Oil Conservation Division
P. O. Box 2088
Santa Fe, NM 87501 - Attn: R. L. Stamets



A DIVISION OF GULF OIL CORPORATION



Mr. R. L. Stamets
Oil Conservation Division
P. O. Box 2088
Santa Fe, New Mexico 87501

WAIVER OF OBJECTION

We, as an offset operator to Gulf's Scott "E" Federal Com
No. 17, located 1000' FNL and 1000' FWL of Section 22-27N-11W, San Juan
County, New Mexico, do hereby waive any objection to this non-standard
proration unit.

Husky Oil Co.

Company

R. L. Correll

By

Mgr. Int. Int. Prod.

Title

11-20-80

Date