

EAGLE OIL & GAS CO.

510 Hamilton Building • 817/723-7322
Wichita Falls, Texas 76301

D. Phil Bolin
Pat S. Bolin
Warren T. Ayres

November 18, 1980

State of New Mexico
Energy and Minerals Department
Box 2088
Santa Fe, NM 87501

Attn: Mr. Joe Ramey

Re: Crow Flats Federal Comm. #1
K-30-16-28
Eddy County, New Mexico

Gentlemen:

Eagle Oil & Gas Co. is the operator of the above captioned well and has been notified by Mr. W. A. Gressett, Supervisor, District II, of a need to file an application for a non-standard unit in accordance with Division Rule 104 D II. Our well is located on the west one-half of Section 30 and comprises all of the west one-half of that section. According to my understanding of this rule we would be allowed administrative approval of this location due to it being necessitated by variation in the legal subdivision of the U. S. Public Land Surveys. We, as operators, have not modified this drilling unit in any way, but have included all acreage in the west half of Section 30 into our proration unit for this well.

If this data is correct and does meet the rules as outlined under 104 D II, would you please issue us administrative approval for a non-standard gas unit for the Morrow Formation for the above described well.

Thanking you for your cooperation in this matter, I remain

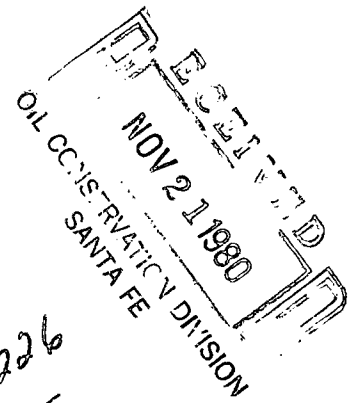
Sincerely,

EAGLE OIL & GAS CO.

Warren T. Ayres
Warren T. Ayres

WTA/dp

cc: Mr. W. A. Gressett
Supervisor, District II
State of New Mexico
Energy and Minerals Department
P.O. Drawer DD
Artesia, NM 88210



*NSP-1226
Rule 104 D II
Immediate*

USGS

*1980' FSL & 1980' FWL
See 30*



BRUCE KING
GOVERNOR

LARRY KEHOE
SECRETARY

STATE OF NEW MEXICO
ENERGY AND MINERALS DEPARTMENT
OIL CONSERVATION DIVISION
ARTESIA DISTRICT OFFICE

October 31, 1980

RECEIVED
NOV 21 1980
OIL CONSERVATION DIVISION
SANTA FE, NEW MEXICO
ARTESIA, NEW MEXICO 88210
(505) 746-4861
748-1283

Eagle Oil and Gas Company
510 Hamilton Building
Wichita Falls, Texas 76301

Re: Crow Flats Fed.Com.
#1-K-30-16-28
Eddy County, NM

Gentlemen:

According to our records, the West 1/2 of Section 30,
which is dedicated to the subject well, has a total
330.92 acres.

Please refer to Division Rule 104 D II and submit an
application for a non-standard unit in accordance with
said rule.

If you have any questions concerning this matter, please
feel free to contact me.

Sincerely,


W. A. Gressett
Supervisor, District II

WAG:ar

Joe Ramo,

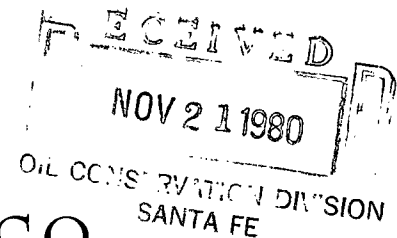
Box 2088

Santa Fe, NM 87501



EAGLE OIL & GAS CO.

510 Hamilton Building • 817/723-7322
Wichita Falls, Texas 76301



D. Phil Bolin
Pat S. Bolin
Warren T. Ayres

November 19, 1980

State of New Mexico
Energy and Minerals Department
Box 2088
Santa Fe, NM 87501

Attn: Mr. Joe Ramey

Re: Crow Flats Federal Comm. #1
K-30-16-28
Eddy County, New Mexico

Gentlemen:

Enclosed herewith is a plat of the West half of Section 30, Township 16 South, Range 28 East, Eddy County, New Mexico which is the proration unit for Eagle Oil & Gas Co.'s Crow Flats #1 well. Please include this data with our letter to you dated November 18, 1980 concerning the administrative approval for our unorthodox unit.

Thank you.

EAGLE OIL & GAS CO.

A handwritten signature in cursive script, reading "Warren T. Ayres".

Warren T. Ayres

WTA/dp

cc: Mr. W. A. Gressett
Supervisor, District II
State of New Mexico
Energy and Minerals Department
P.O. Drawer DD
Artesia, NM 88210

