



L. P. Thompson
Division Manager

John R. Kemp
Assistant Division Manager

Production Department
Hobbs Division
North American Production

Conoco Inc.
P. O. Box 460
1001 North Turner
Hobbs, NM 88240
(505) 393-4141

*NSP-1230 R1670 N
Rule 5(c)(3) 2-1-81
Blinebry Oil & Gas Pool*

December 24, 1980

New Mexico Oil Conservation Division
Department of Energy and Minerals
State of New Mexico
P.O. Box 2088
Santa Fe, New Mexico 87501

Gentlemen:

Request for Non-Standard Acreage Dedication - Wantz No. 8-Unit 0, Section 21,
T-21S, R-37E, Lea County

Conoco Inc. respectfully requests the Wantz No. 8, Blinebry gas well, acreage dedication be changed from 160 acres to 120 acres. Currently Units J, N, O, and P of Section 21, T-21S, R-37E are dedicated to the subject well. Recently the Wantz No. 1, located in Unit N of the same section, was recompleted into the Blinebry zone. Since the No. 1 well is an oil well it should have 40 acres dedicated to it. We request the remaining 120 acres, Units J, O, and P of Section 21, T-21S, R-37E, become the pro-ration unit dedicated to Wantz No. 8.

Attached are a plat showing the dimensions of the proposed pro-ration unit and copies of letters to offset operators.

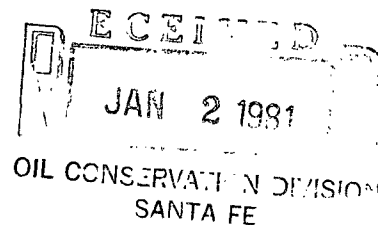
Your approval of this application for a non-standard acreage dedication is requested.

Yours very truly,

John R. Kemp

MJJ:pls
Attachment

*5/2 SE/4 and
NE/4 SE/4*



**NEW MEXICO OIL CONSERVATION COMMISSION
WELL LOCATION AND ACREAGE DEDICATION PLAT**

Form C-102
Supersedes C-128
Effective 1-1-65

All distances must be from the outer boundaries of the Section.

Operator CONOCO Inc.			Lease WANTZ		Well No. 8
Unit Letter 0	Section 21	Township 21S	Range 37E	County LEA	
Actual Footage Location of Well: 660 feet from the South line and 1980 feet from the EAST line					
Ground Level Elev. 3449'	Producing Formation BLINEBRY		Pool BLINEBRY GAS		Dedicated Acreage: 120 Acres

1. Outline the acreage dedicated to the subject well by colored pencil or hachure marks on the plat below.
2. If more than one lease is dedicated to the well, outline each and identify the ownership thereof (both as to working interest and royalty).
3. If more than one lease of different ownership is dedicated to the well, have the interests of all owners been consolidated by communitization, unitization, force-pooling, etc?

☐ Yes ☐ No If answer is "yes," type of consolidation _____

If answer is "no," list the owners and tract descriptions which have actually been consolidated. (Use reverse side of this form if necessary.) _____

No allowable will be assigned to the well until all interests have been consolidated (by communitization, unitization, forced-pooling, or otherwise) or until a non-standard unit, eliminating such interests, has been approved by the Commission.

CERTIFICATION

I hereby certify that the information contained herein is true and complete to the best of my knowledge and belief.

Name *Jane A. Riew*
Position **ADMINISTRATIVE SUPERVISOR**

Company **CONOCO INC**

Date **12/24/80**


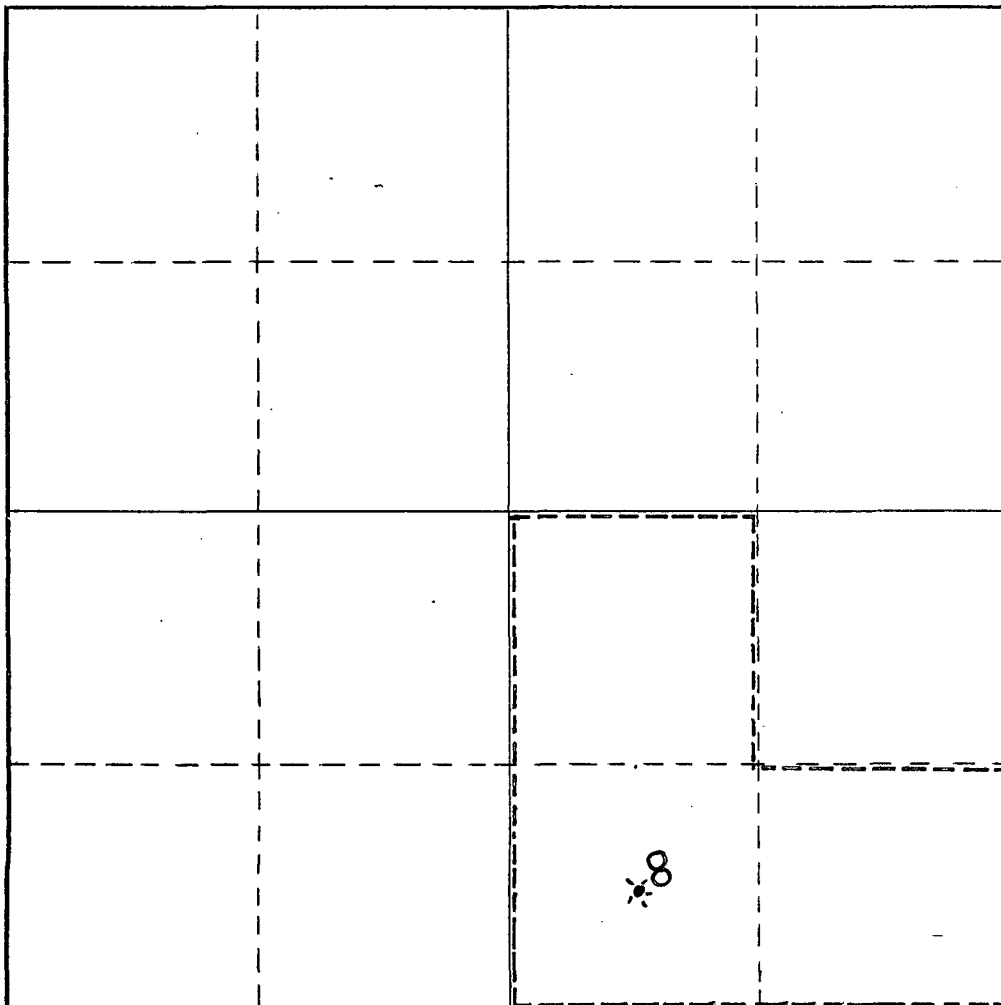
I hereby certify that the well location shown on this plat was plotted from field notes of actual surveys made by me or under my supervision, and that the same is true and correct to the best of my knowledge and belief.

**OIL CONSERVATION COMMISSION
SANTA FE**

Date Surveyed _____

Registered Professional Engineer and/or Land Surveyor _____

Certificate No. _____





L. P. Thompson
Division Manager

John R. Kemp
Assistant Division Manager

Production Department
Hobbs Division
North American Production

Conoco Inc.
P. O. Box 460
1001 North Turner
Hobbs, NM 88240
(505) 393-4141

December 24, 1980

Gulf Oil Corporation
P.O. Box 670
Hobbs, New Mexico 88240

Gentlemen:

Non-Standard Acreage Dedication-Wantz No. 8

Conoco Inc. is making application to the NMOCD to reduce the acreage dedication for the subject well, located in Unit O, Section 21, T-21S, R-37E, Lea County, New Mexico. A location plat is attached.

As required under rule 103 (D) of the NMOCD Rules and Regulations this letter will serve as notification of the proposed commingling to all offset operators.

Yours very truly,

MJJ:pls
Attachment

RECEIVED
JAN 2 1981
OIL CONSERVATION DIVISION
SANTA FE



L. P. Thompson
Division Manager

John R. Kemp
Assistant Division Manager

Production Department
Hobbs Division
North American Production

Conoco Inc.
P. O. Box 460
1001 North Turner
Hobbs, NM 88240
(505) 393-4141

December 24, 1980

J. R. Cone
P.O. Box 871
Lubbock, Texas 79408

Gentlemen:

Non-Standard Acreage Dedication-Wantz No. 8

Conoco Inc. is making application to the NMOCD to reduce the acreage dedication for the subject well, located in Unit O, Section 21, T-21S, R-37E, Lea County, New Mexico. A location plat is attached.

As required under rule 103 (D) of the NMOCD Rules and Regulations this letter will serve as notification of the proposed commingling to all offset operators.

Yours very truly,

MJJ:pls
Attachment

RECEIVED
JAN 2 1981
OIL CONSERVATION DIVISION
SANTA FE

P21 0372853

RECEIPT FOR CERTIFIED MAIL

NO INSURANCE COVERAGE PROVIDED—
NOT FOR INTERNATIONAL MAIL
(See Reverse)

SENT TO		J. R. Cone		
STREET AND NO.		P.O. Box 871		
P.O. STATE AND ZIP CODE		Lubbock TX 79408		
POSTAGE		\$		
CONSULT POSTMASTER FOR FEES	CERTIFIED FEE		c	
	SPECIAL DELIVERY		c	
	RESTRICTED DELIVERY		c	
	OPTIONAL SERVICES	SHOW TO WHOM AND DATE DELIVERED		c
		SHOW TO WHOM, DATE, AND ADDRESS OF DELIVERY		c
		SHOW TO WHOM AND DATE DELIVERED WITH RESTRICTED DELIVERY		c
		SHOW TO WHOM, DATE AND ADDRESS OF DELIVERY WITH RESTRICTED DELIVERY		c
TOTAL POSTAGE AND FEES	30	1.40		
POSTMARK OR DATE		DEC 30 1980 4750 12-30-80		

PS Form 3800, Apr. 1976

P21 0372852

RECEIPT FOR CERTIFIED MAIL

NO INSURANCE COVERAGE PROVIDED—
NOT FOR INTERNATIONAL MAIL
(See Reverse)

SENT TO		Gulf Oil Corp		
STREET AND NO.		P.O. Box 670		
P.O. STATE AND ZIP CODE		Lubbock, NM 88240		
POSTAGE		\$		
CONSULT POSTMASTER FOR FEES	CERTIFIED FEE		c	
	SPECIAL DELIVERY		c	
	RESTRICTED DELIVERY		c	
	OPTIONAL SERVICES	SHOW TO WHOM AND DATE DELIVERED		c
		SHOW TO WHOM, DATE, AND ADDRESS OF DELIVERY		c
		SHOW TO WHOM AND DATE DELIVERED WITH RESTRICTED DELIVERY		c
		SHOW TO WHOM, DATE AND ADDRESS OF DELIVERY WITH RESTRICTED DELIVERY		c
TOTAL POSTAGE AND FEES	30	1.40		
POSTMARK OR DATE		DEC 30 1980 mjt 12-30-80		

PS Form 3800, Apr. 1976

RECEIVED
JAN 2 1981
OIL CLERK
SALES