




Production Department
Hobbs Division
Western Hemisphere Petroleum Division

Conoco Inc.
P. O. Box 460
1001 North Turner
Hobbs, NM 88240
(505) 393-4141



June 11, 1981

State of New Mexico
Energy and Minerals Department
Oil Conservation Division
P.O. Box 2088
Santa Fe, NM 87501

Attention: Mr. R. L. Stamets

Gentlemen:

As of this date we have notified S. D. Ares, et al, and Texas-Pacific Oil company, by certified mail, of our application for a non-standard proration unit for our Wells A well No. 2. The two parties above are offset operators to this 80 acre unit which consists of the W/2 NW/4 of Section 1, T-25S, R-36E, Lea County, New Mexico.

Yours very truly,

L. P. Thompson
Division Manager

MEG:bep



STATE OF NEW MEXICO
ENERGY AND MINERALS DEPARTMENT
OIL CONSERVATION DIVISION

May 22, 1981

BRUCE KING
GOVERNOR

LARRY KEHOE
SECRETARY

POST OFFICE BOX 2088
STATE LAND OFFICE BUILDING
SANTA FE, NEW MEXICO 87501
(505) 827-2434

Conoco Inc.
P. O. Box 460
Hobbs, New Mexico 88240

Attention: Mr. L. P. Thompson

Re: Application for Non-Standard
Proration Unit: Wells A Well No. 2
W/2 NW/4, Sec. 1, T-25-S, R-36-E,
Jalmat Gas Pool, Lea County, N.M.

We may not process the subject application for a non-standard proration unit until the required information or plats checked below (is)(are) submitted.

- ☐ A plat must be submitted clearly showing the ownership of the offsetting leases.
- ☐ A statement must be submitted that offset owners have been notified of the application by certified mail.
- ☐ A plat must be submitted identifying the requested non-standard proration unit and offsetting acreage.
- ☐ The pool(s) or formation(s) for which the non-standard proration unit is requested must be identified.
- ☒ Other: The list of offset operators does not appear to match those shown on the plat.

Very truly yours,


R. L. STAMETS
Technical Support Chief

RLS/dr



Production Department
Hobbs Division
Western Hemisphere Petroleum Division

Conoco Inc.
P. O. Box 460
1001 North Turner
Hobbs, NM 88240
(505) 393-4141



May 6, 1981

State of New Mexico
Energy and Minerals Department
Oil Conservation Division
P.O. Box 2088
Santa Fe, NM 87501

Attention: Mr. Joe D. Ramey

Gentlemen:

Request for Non-Standard Proration Unit - Wells A Well No. 2, Unit Letter E, 1980' FNL and 660' FWL of Section 1, T-25S, R-36E, Lea County, New Mexico

Conoco Inc. respectfully requests administrative approval of an 80 acre non-standard proration unit for its Wells A well No. 2, Jalmat Gas Pool, consisting of the W/2 NW/4 of Section 1, T-25S, R-36E, Lea County, New Mexico as shown on the attached plat.

The proposed unit will conform to regulatory requirements as follows:

- (1) The unit will consist of contiguous quarter-quarter sections (and/or lots).
- (2) The unit lies wholly within a single governmental section.
- (3) The entire proposed unit may be reasonably presumed to be productive of gas.
- (4) The length of the unit does not exceed 5,280 feet.
- (5) Copies of their application have been furnished by certified mail to all offset operators and all operators within the section.

Yours very truly,

L. P. Thompson
Division Manager

MEG:bep
Enclosure

NSP-1257
Rule 5 C 3
R1670
7-17-81

NMOCD
May 6, 1981
Page 2

CC/Enclosure:

New Mexico Oil Conservation Division
P.O. Box 1980
Hobbs, NM 88240

Offset Operators

Tenneco Oil Company ✓
6800 Park Ten Blvd.
Suite 200 North
San Antonio, TX 78213

Gulf Oil Corporation
P.O. Box 670
Hobbs, NM 88240

W.I. Owners

Atlantic Richfield Company
P.O. Box 1710
Hobbs, NM 88240

Amoco Production Company
P.O. Box 68
Hobbs, NM 88240

Chevron Oil Company
P.O. Box 1660
Midland, TX 79701

NEW MEXICO OIL CONSERVATION COMMISSION
WELL LOCATION AND ACREAGE DEDICATION PLAT

MAY 21 1981

OIL CONSERVATION DIVISION
SANTA FE
Form O-102
Supersedes C-128
Effective 1-1-65

All distances must be from the outer boundaries of the Section.

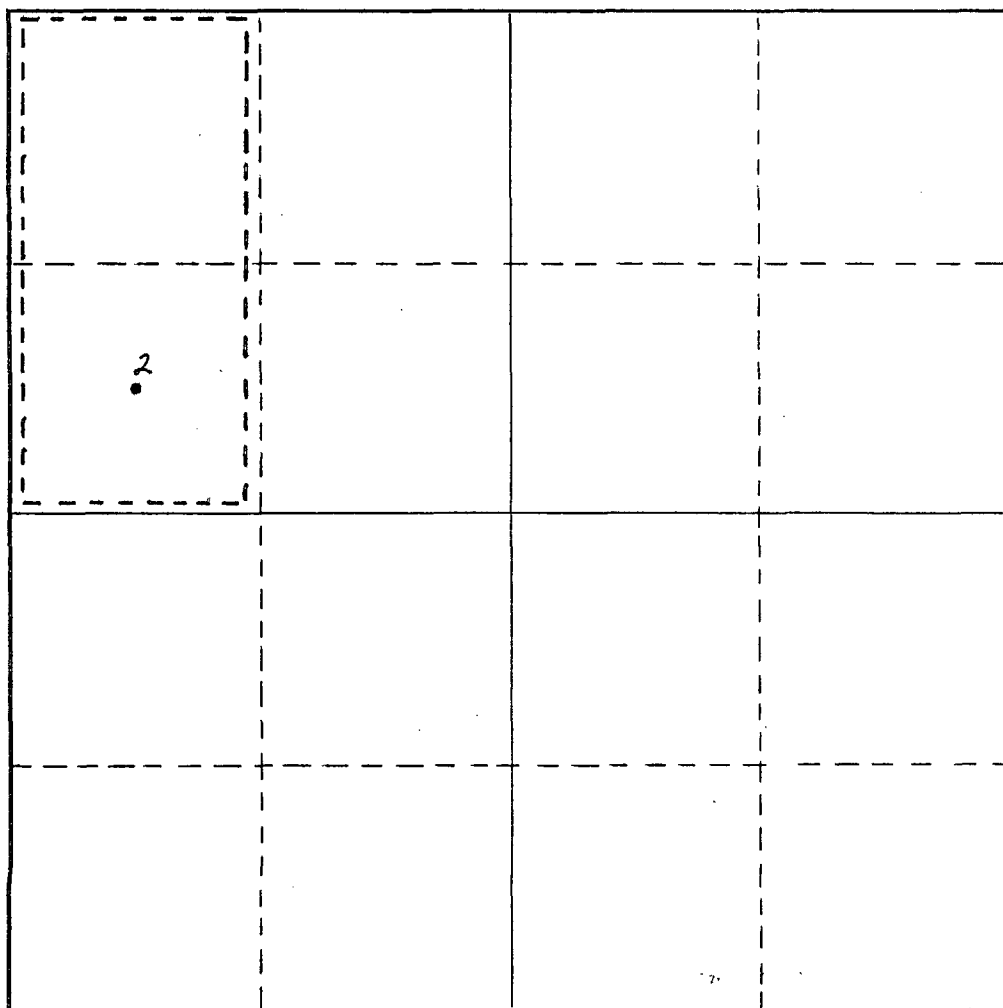
| | | | | | |
|-------------------------------------------------------------------------------------------------------------------------------|--------------------------------------------|-----------------------|---------------------------|----------------------|---------------------------------------|
| Operator CONOCO INC. | | | Lease Wells A | | Well No. 2 |
| Unit Letter E | Section 1 | Township 25 | Range 36 | County Lea | |
| Actual Footage Location of Well: 1980 feet from the North line and 660 feet from the West line | | | | | |
| Ground Level Elev. 3255 | Producing Formation Talmat Yates | | Pool Talmat Gas | | Dedicated Acreage: 80 Acres |

1. Outline the acreage dedicated to the subject well by colored pencil or hachure marks on the plat below.
2. If more than one lease is dedicated to the well, outline each and identify the ownership thereof (both as to working interest and royalty).
3. If more than one lease of different ownership is dedicated to the well, have the interests of all owners been consolidated by communitization, unitization, force-pooling, etc?

☐ Yes ☐ No If answer is "yes," type of consolidation _____

If answer is "no," list the owners and tract descriptions which have actually been consolidated. (Use reverse side of this form if necessary.) _____

No allowable will be assigned to the well until all interests have been consolidated (by communitization, unitization, forced-pooling, or otherwise) or until a non-standard unit, eliminating such interests, has been approved by the Commission.



CERTIFICATION

I hereby certify that the information contained herein is true and complete to the best of my knowledge and belief.

Name
Jane A. Rier
Position
ADMIN. SUPERVISOR
Company
CONOCO INC.

Date
5/6/81

I hereby certify that the well location shown on this plat was plotted from field notes of actual surveys made by me or under my supervision, and that the same is true and correct to the best of my knowledge and belief.

Date Surveyed _____

Registered Professional Engineer and/or Land Surveyor

Certificate No. _____

0 330 660 990 1320 1650 1980 2310 2640 2000 1500 1000 500 0

