

**MORAN**  
EXPLORATION INC.

November 13, 1981

Oil Conservation Division  
P.O. Box 2088  
Santa Fe, New Mexico 87501

Re: Gann No. 1  
Lea County, N.M.

Gentlemen:

The referenced well was recently plugged back from the Caudill Devonian Field and completed as a Mississippian gas well. We are requesting that a non-standard proration unit of 160 acres be assigned to the well.

Attached are two C-102 Forms indicating the dedicated acreage.

Very truly yours,

*Gayland R. Stehle*

Gayland R. Stehle  
Production Engineer

GRS:ef

Attachments

NEW MEXICO OIL CONSERVATION COMMISSION  
WELL LOCATION AND ACREAGE DEDICATION PLAT

Form C-102  
Supersedes C-128  
Effective 1-1-65

All distances must be from the outer boundaries of the section

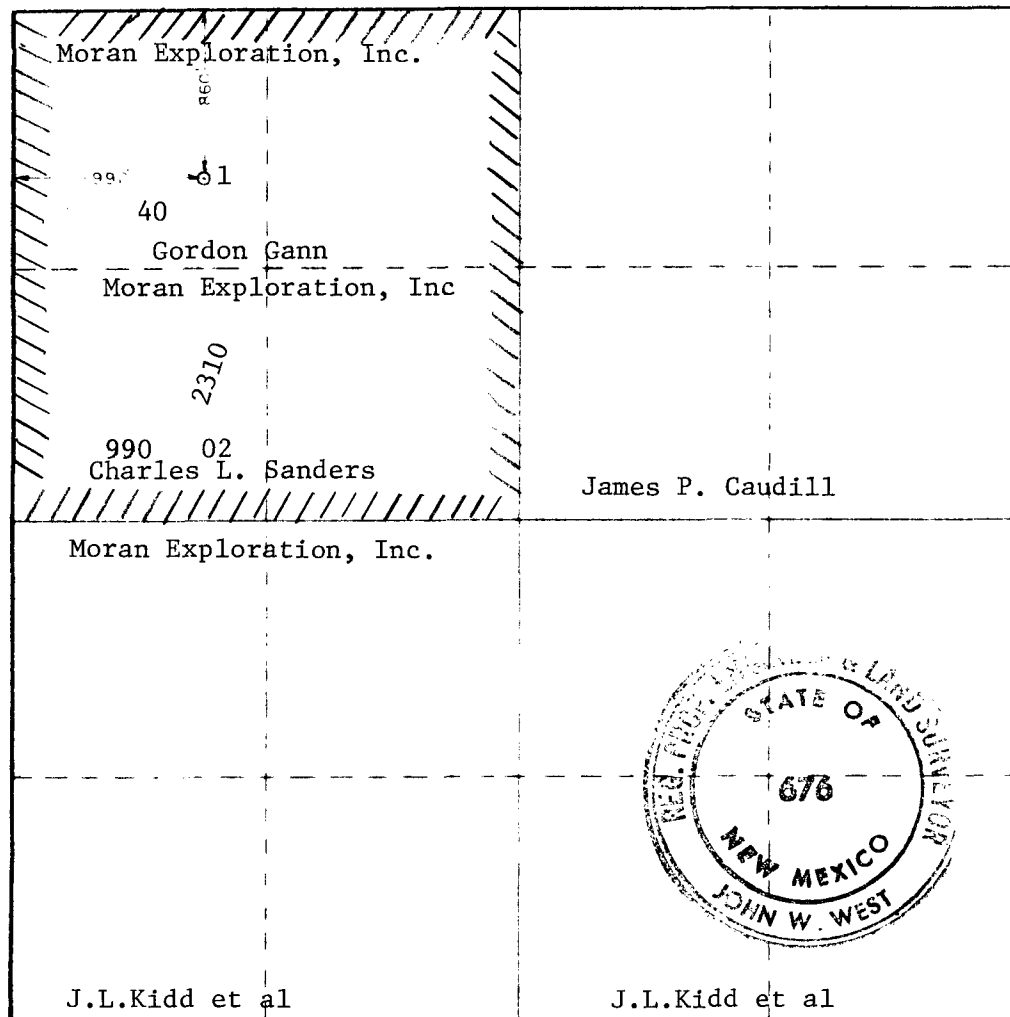
Operator <b>Moran Exploration, Inc.</b>			Lease <b>Gann</b>		
Section <b>D</b>	Section <b>9</b>	Township <b>15 South</b>	Range <b>36 East</b>	County <b>Lea</b>	
Actual Footage Location of Well: <b>860</b> feet from the <b>North</b> line and <b>990</b> feet from the <b>West</b> line					
Ground Level Elevation <b>3930.6</b>	Producing Formation <b>Mississippian</b>		Producing Formation <b>Wildcat</b>		Designated Acreage <b>160</b> Acres

1. Outline the acreage dedicated to the subject well by colored pencil or hatchure marks on the plat below.
2. If more than one lease is dedicated to the well, outline each and identify the ownership thereof (both as to working interest and royalty).
3. If more than one lease of different ownership is dedicated to the well, have the interests of all owners been consolidated by communitization, unitization, force-pooling, etc?

☐ Yes ☐ No If answer is "yes," type of consolidation \_\_\_\_\_

If answer is "no," list the owners and tract descriptions which have actually been consolidated. (Use reverse side of this form if necessary.) \_\_\_\_\_

No allowable will be assigned to the well until all interests have been consolidated (by communitization, unitization, forced-pooling, or otherwise) or until a non-standard unit, eliminating such interests, has been approved by the Commission.



CERTIFICATION

I hereby certify that the information contained herein is true and complete to the best of my knowledge and belief

Name

Gayland R. Stehle

Position

Production Engineer

Company

Moran Exploration, Inc.

Date

11-13-81

I hereby certify that the well location shown on this plat was plotted from field notes of actual surveys made by me or under my supervision, and that the same is true and correct to the best of my knowledge and belief

Date Surveyed

June 4, 1979

Registered Professional Engineer  
in Oil and Surveying

*John W. West*

Certificate No. John W. West

676

Ronald J. Eidson 3239

0 330 660 990 1320 1650 1980 2310 2640 2970 3300 3630 3960 4290 4620 4950 5280 5610 5940 6270 6600 6930 7260 7590 7920 8250 8580 8910 9240 9570 9900



STATE OF NEW MEXICO  
ENERGY AND MINERALS DEPARTMENT  
OIL CONSERVATION DIVISION

November 23, 1981

BRUCE KING  
GOVERNOR

LARRY KEHOE  
SECRETARY

POST OFFICE BOX 2088  
STATE LAND OFFICE BUILDING  
SANTA FE, NEW MEXICO 87501  
(505) 827-2434

Moran Exploration Inc.  
400 Wilco Building  
Midland, Texas 79701

Attention: Gayland R. Stehle

Re: Application for Non-Standard  
Proration Unit: Gann No. 1  
NW/4 Sec. 9, T-15-S, R-36-E,  
Lea County

We may not process the subject application for a non-standard proration unit until the required information or plats checked below (is)(are) submitted.

- ☒ A plat must be submitted clearly showing the ownership of the offsetting leases.
- ☒ A statement must be submitted that offset owners have been notified of the application by certified mail.
- ☐ A plat must be submitted identifying the requested non-standard proration unit and offsetting acreage.
- ☐ The pool(s) or formation(s) for which the non-standard proration unit is requested must be identified.
- ☐ Other:

Very truly yours,

R. L. STAMETS  
Technical Support Chief


RLS/dr

# MORAN

EXPLORATION INC.



December 2, 1981



Re: Gann No. 1, NW/4 Sec. 9,  
T-15-S, R-36-E,  
Lea County, New Mexico

Mr. R. L. Stamets  
Oil Conservation Division  
P.O. Box 2088  
Santa Fe, N.M. 87501

Dear Mr. Stamets:

In response to your letter dated November 23, 1981, I have attached a plat indicating the offset lease owners to the Gann Lease.

Also attached is a zerox copy of the certified mail receipts from the letters mailed to the offset lease owners notifying them of our application for a non-standard proration unit for the referenced well.

Very truly yours,

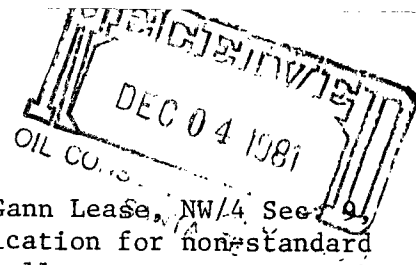
*Gayland R. Stehle*

Gayland R. Stehle  
Production Engineer

GRS:ef

Atts.

Moran Exploration, Inc.  
400 Wilco Bldg.,  
Midland, Texas 79701-4466



Plat showing the ownership of the offsetting leases to the Gann Lease, NW 1/4 Sec 9, T-15-S, R-36-E, Lea County, N.M. Submitted as part of application for non-standard proration unit for the Gann No. 1, Wildcat (Mississippian) well.

5	Moran Exploration, Inc.	Moran Exploration, Inc.	4	Jas. P. Caudill
	Moran Exploration, Inc.	Moran Exploration, Inc. • Gann No. 1		Jas. P. Caudill
8	VF Petroleum, Inc.	VF Petroleum, Inc.	9	C&K Petroleum, Inc.

C&K Petroleum, Inc.  
P.O. Drawer 3546  
Midland, Texas 79702

James P. Caudill  
530 W. Avenue C  
Lovington, N.M. 88260

VF Petroleum, Inc.  
One Marienfeld Place  
Midland, Texas 79701-4465

No.939084

RECEIPT FOR CERTIFIED MAIL

NO INSURANCE COVERAGE PROVIDED—  
NOT FOR INTERNATIONAL MAIL

(See Reverse)

SENT TO		C&K Petroleum, Inc.	
STREET AND NO.		P.O. Drawer 3546	
P.O., STATE AND ZIP CODE		Midland, Texas 79702	
POSTAGE		\$	
CONSULT POSTMASTER FOR FEES	OPTIONAL SERVICES	CERTIFIED FEE	\$
		SPECIAL DELIVERY	\$
		RESTRICTED DELIVERY	\$
	RETURN RECEIPT SERVICE	SHOW TO WHOM AND DATE DELIVERED XX	\$
		SHOW TO WHOM, DATE, AND ADDRESS OF DELIVERY	\$
		SHOW TO WHOM AND DATE DELIVERED WITH RESTRICTED DELIVERY	\$
		SHOW TO WHOM, DATE AND ADDRESS OF DELIVERY WITH RESTRICTED DELIVERY	\$
TOTAL POSTAGE AND FEES		\$	
POSTMARK OR DATE		DEC 2 1981 TX	

PS Form 3800, Apr. 1976

No.939085

RECEIPT FOR CERTIFIED MAIL

NO INSURANCE COVERAGE PROVIDED—  
NOT FOR INTERNATIONAL MAIL

(See Reverse)

SENT TO		James P. Caudill	
STREET AND NO.		530 W. Avenue C	
P.O., STATE AND ZIP CODE		Lovington, n.m. 88260	
POSTAGE		\$	
CONSULT POSTMASTER FOR FEES	OPTIONAL SERVICES	CERTIFIED FEE	\$
		SPECIAL DELIVERY	\$
		RESTRICTED DELIVERY	\$
	RETURN RECEIPT SERVICE	SHOW TO WHOM AND DATE DELIVERED XX	\$
		SHOW TO WHOM, DATE, AND ADDRESS OF DELIVERY	\$
		SHOW TO WHOM AND DATE DELIVERED WITH RESTRICTED DELIVERY	\$
		SHOW TO WHOM, DATE AND ADDRESS OF DELIVERY WITH RESTRICTED DELIVERY	\$
TOTAL POSTAGE AND FEES		\$	
POSTMARK OR DATE		DEC 2 1981 TX	

PS Form 3800, Apr. 1976

No.939086

RECEIPT FOR CERTIFIED MAIL

NO INSURANCE COVERAGE PROVIDED—  
NOT FOR INTERNATIONAL MAIL

(See Reverse)

SENT TO		VF Petroleum, Inc	
STREET AND NO.		One Marienfeld Place	
P.O., STATE AND ZIP CODE		Midland, Texas 79701-4465	
POSTAGE		\$	
CONSULT POSTMASTER FOR FEES	OPTIONAL SERVICES	CERTIFIED FEE	\$
		SPECIAL DELIVERY	\$
		RESTRICTED DELIVERY	\$
	RETURN RECEIPT SERVICE	SHOW TO WHOM AND DATE DELIVERED XX	\$
		SHOW TO WHOM, DATE, AND ADDRESS OF DELIVERY	\$
		SHOW TO WHOM AND DATE DELIVERED WITH RESTRICTED DELIVERY	\$
		SHOW TO WHOM, DATE AND ADDRESS OF DELIVERY WITH RESTRICTED DELIVERY	\$
TOTAL POSTAGE AND FEES		\$	
POSTMARK OR DATE		DEC 2 1981 TX	

PS Form 3800, Apr. 1976