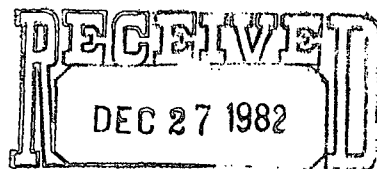





S. J. Okerson
District Superintendent



OIL CONSERVATION
SANTA FE

Amoco Production Company (USA)

Post Office Box 68
Hobbs, New Mexico 88240



December 2, 1982

File: SJ0-1634-WF

Re: Offset Operators Approval of
Non-Standard Proration Unit
State "C" Tract 12 No. 4
Tubb Oil and Gas Pool
1980' FNL x 3300' FEL
Section 16, T-21-S, R-37-E
Lea County, New Mexico

Gulf Oil Exploration and Production Company
P. O. Box 670
Hobbs, NM 88240

Gentlemen:

Amoco Production Company, as operator of the State "C" Tract 12 No. 4, hereby notifies you that we have applied to the NMOCD for Administrative Approval for a non-standard proration unit of 120 acres at the above location.

Our plans are to recomplete the subject well to the Tubb and dually complete with the existing Drinkard completion.

If you have no objections to the non-standard unit, sign below and forward one copy to the NMOCD in Santa Fe, one copy to the NMOCD in Hobbs, one copy to this office, and retain one copy for your own records. Addressed stamped envelopes have been provided for your convenience.

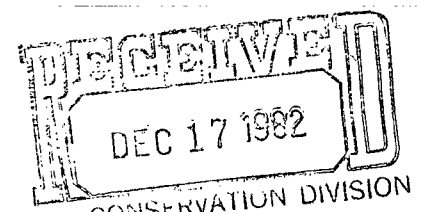
Yours very truly,

Attachments

APPROVAL

Company: Gulf Oil Corporation

By: Alonzo Bohling R. Frank
for Chief Proration Engineer
Date: December 22, 1982



Amoco Production Company (USA)

Post Office Box 68
Hobbs, New Mexico 88240

S. J. Okerson
District Superintendent

December 2, 1982

File: SJ0-1634-WF

Re: Offset Operators Approval of
Non-Standard Proration Unit
State "C" Tract 12 No. 4
Tubb Oil and Gas Pool
1980' FNL x 3300' FEL
Section 16, T-21-S, R-37-E
Lea County, New Mexico

RECEIVED ECBBS DIVISION	
DEC 8 '82	
	Date
Gen. Manager	
Asst. Dir. Mgmt.	
Div. Off. Mgr.	
Div. Engr.	
Div. Supv.	
Sys. Supv.	
Consrv. Coord.	
Trading Coord.	
Adm. Supv. - APM	
Adm. Supv. - S&S	
Sub. Prod. Eng.	
Sub. Prod. Eng.	
Prod. Supt. - H	
Prod. Supt. - F	

Conoco, Inc.
P. O. Box 460
Hobbs, NM 88240

Gentlemen:

Amoco Production Company, as operator of the State "C" Tract 12 No. 4, hereby notifies you that we have applied to the NMOCD for Administrative Approval for a non-standard proration unit of 120 acres at the above location.

Our plans are to recomplete the subject well to the Tubb and dually complete with the existing Drinkard completion.

If you have no objections to the non-standard unit, sign below and forward one copy to the NMOCD in Santa Fe, one copy to the NMOCD in Hobbs, one copy to this office, and retain one copy for your own records. Addressed stamped envelopes have been provided for your convenience.

Yours very truly,

APPROVAL

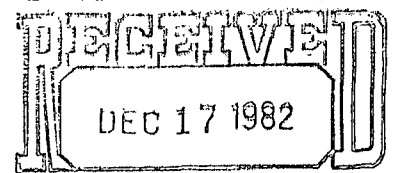
Original Signed By
S. J. OKERSON

Company: CONOCO, INC.

By: *W. J. Masbury*

Date: December 10, 1982

Attachments



OIL CONSERVATION DIVISION

Amoco Production Company (USA)

Post Office Box 68
Hobbs, New Mexico 88240

S. J. Okerson
District Superintendent

December 2, 1982

File: SJ0-1634-WF

Re: Offset Operators Approval of
Non-Standard Proration Unit
State "C" Tract 12 No. 4
Tubb Oil and Gas Pool
1980' FNL x 3300' FEL
Section 16, T-21-S, R-37-E
Lea County, New Mexico

RECEIVED HOBBS DIVISION	
DEC 8 '82	
Gen. Manager	
Asst. Dir. Man'g'r	
Div. Off. Mgr.	
Div. Engr.	
Asst. Supv.	
Sys. Supv.	
Cons. Coord.	
Tech. Coord.	
Adm. Supv. - APN	
Adm. Supv. - S&S	
Sup. Prod. Eng.	
Sup. Dev. Eng.	
Prod. Supt. - H	
Prod. Supt. - F	

Conoco, Inc.
P. O. Box 460
Hobbs, NM 88240

Gentlemen:

Amoco Production Company, as operator of the State "C" Tract 12 No. 4, hereby notifies you that we have applied to the NMOCD for Administrative Approval for a non-standard proration unit of 120 acres at the above location.

Our plans are to recomplete the subject well to the Tubb and dually complete with the existing Drinkard completion.

If you have no objections to the non-standard unit, sign below and forward one copy to the NMOCD in Santa Fe, one copy to the NMOCD in Hobbs, one copy to this office, and retain one copy for your own records. Addressed stamped envelopes have been provided for your convenience.

Yours very truly,

APPROVAL

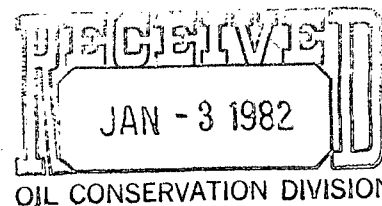
Original Signed By
S. J. OKERSON

Company: CONOCO, INC.

By: *ML Mosley*

Date: December 10, 1982

Attachments



Amoco Production Company (USA)

Post Office Box 68
Hobbs, New Mexico 88240

S. J. Okerson
District Superintendent

December 2, 1982

File: SJ0-1634-WF

Re: Offset Operators Approval of
Non-Standard Proration Unit
State "C" Tract 12 No. 4
Tubb Oil and Gas Pool
1980' FNL x 3300' FEL
Section 16, T-21-S, R-37-E
Lea County, New Mexico

Waiver

Amerada Hess Corporation
Drawer D
Monument, NM 88265

Gentlemen:

Amoco Production Company, as operator of the State "C" Tract 12 No. 4, hereby notifies you that we have applied to the NMOCD for Administrative Approval for a non-standard proration unit of 120 acres at the above location.

Our plans are to recomplete the subject well to the Tubb and dually complete with the existing Drinkard completion.

If you have no objections to the non-standard unit, sign below and forward one copy to the NMOCD in Santa Fe, one copy to the NMOCD in Hobbs, one copy to this office, and retain one copy for your own records. Addressed stamped envelopes have been provided for your convenience.

Yours very truly,

APPROVAL

Original Signed By
S. J. OKERSON

Company: AMERADA HESS

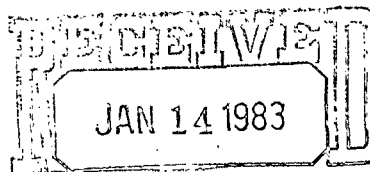
By: [Signature]

Date: 12-28-82

Attachments



NSP
1346



OIL CONSERVATION DIVISION
Amoco Production Company (USA)
Post Office Box 68
Hobbs, New Mexico 88240

S. J. Okerson
District Superintendent

December 2, 1982

File: SJ0-1634-WF

Re: Offset Operators Approval of
Non-Standard Proration Unit
State "C" Tract 12 No. 4
Tubb Oil and Gas Pool
1980' FNL x 3300' FEL
Section 16, T-21-S, R-37-E
Lea County, New Mexico

Amerada Hess Corporation
Drawer D
Monument, NM 88265

Gentlemen:

Amoco Production Company, as operator of the State "C" Tract 12 No. 4, hereby notifies you that we have applied to the NMOCD for Administrative Approval for a non-standard proration unit of 120 acres at the above location.

Our plans are to recomplete the subject well to the Tubb and dually complete with the existing Drinkard completion.

If you have no objections to the non-standard unit, sign below and forward one copy to the NMOCD in Santa Fe, one copy to the NMOCD in Hobbs, one copy to this office, and retain one copy for your own records. Addressed stamped envelopes have been provided for your convenience.

Yours very truly,

APPROVAL

Original Signed By
S. J. OKERSON

Company: AMERADA HESS

By: [Signature]

Date: 12-28-82

Attachments



S. J. Okerson
District Superintendent

December 2, 1982

File: SJ0-1633-WF

Re: Application for Non-Standard
Proration Unit

State "C" Tract 12 No. 4
Tubb Oil and Gas Pool
1980' FNL x 3300' FEL
Section 16, T-21-S, R-37-E
Lea County, New Mexico

State of New Mexico
Energy and Minerals Department
Oil Conservation Division
P. O. Box 2088
Santa Fe, NM 87501

Attention: Mr. Joe D. Ramey

Gentlemen:

Amoco Production Company requests administrative approval of a 120 acre non-standard proration unit for our State "C" Tract 12 No. 4. The well is located 1980' FNL x 3300' FEL, Section 16, T-21-S, R-37-E, Lea County, New Mexico.

Our plans are to recomplete the subject well to the Tubb Oil and Gas Pool and dually complete with the existing Drinkard Pool completion. Amoco owns 100% interest in the NW/4 of Section 16. The non-standard proration unit is necessary because the NE/4 NW/4 of Section 16 has been dedicated to a Tubb-Oil completion in our State "C" Tract 12 No. 6Y.

Attached are copies of the C-102 showing the well location and acreage dedication of the State "C" Tract 12 No. 4. Also included is a map showing the offset operators and a list of offset operators. All offset operators have been notified by mail; certified mail receipts are attached.

Amoco Production Company (USA)

Post Office Box 68
Hobbs, New Mexico 88240

OK
1-8-83

NSP 1346
Rote 124 D
Rule 5(c)(3) R6012

OIL CONSERVATION DIVISION

DEC 9 1982
DEC 9 1982


RECEIVED

w/2 NW/4 E
SE/4 NW/4

December 2, 1982
File: SJO-1633-WF
Page 2

If you have any questions, contact Charles Herring at (505) 393-1781.

Yours very truly,

A handwritten signature in dark ink, appearing to read 'S. J. Okerson', with a long, sweeping horizontal stroke extending to the right.

S. J. OKERSON

Attachments

cc: State of New Mexico
Energy and Minerals Department
Oil Conservation Division
P. O. Box 1980
Hobbs, NM 88240

Conoco, Inc.
P. O. Box 460
Hobbs, NM 88240

Gulf Oil Exploration and Production Company
P. O. Box 670
Hobbs, NM 88240

Amerada Hess Corporation
Drawer D
Monument, NM 88265

**NEW MEXICO OIL CONSERVATION COMMISSION
WELL LOCATION AND ACREAGE DEDICATION PLAT**

Form C-102
Supersedes C-128
Effective 1-1-65

All distances must be from the outer boundaries of the Section.

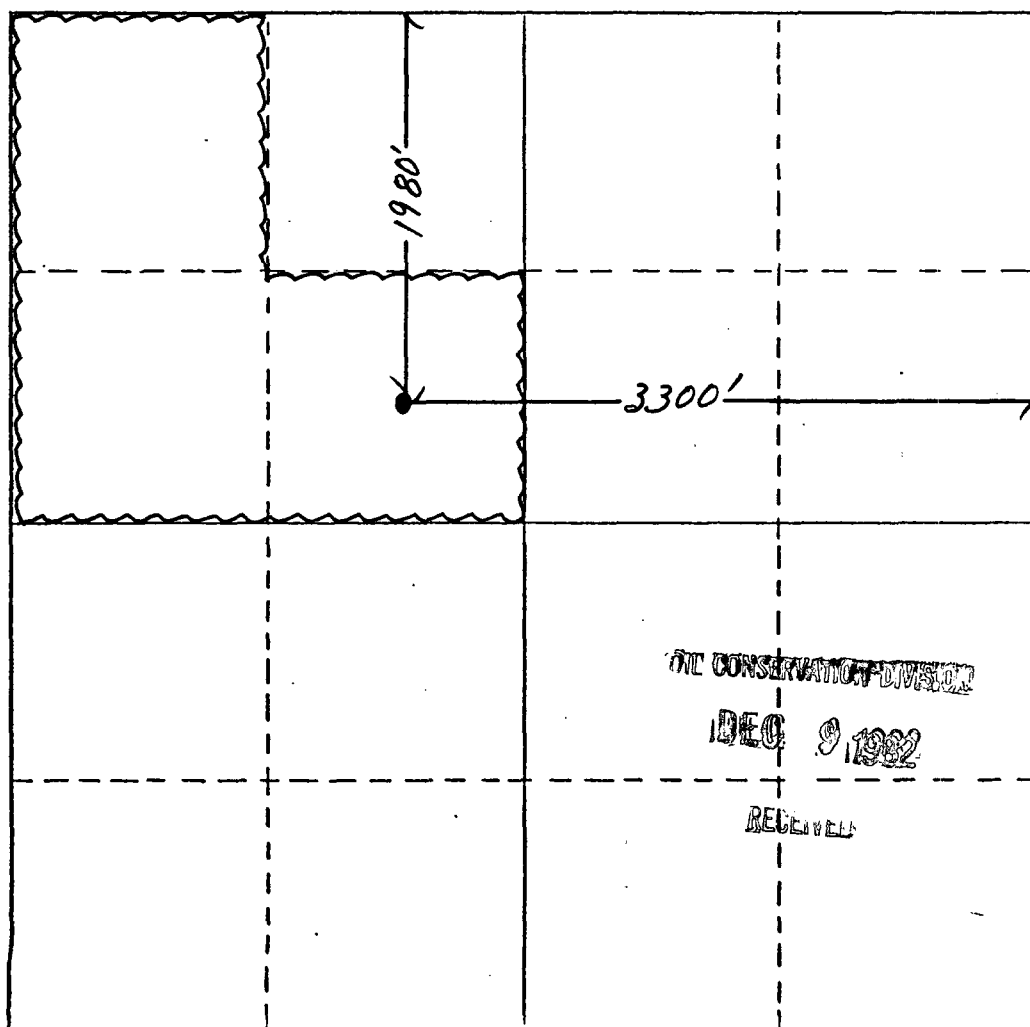
Operator Amoco Production Company			Lease State "C" Tr. 12		Well No. 4
Unit Letter F	Section 16	Township 21-S	Range 37-E	County Lea	
Actual Footage Location of Well: 1980 feet from the North line and 3300 feet from the East line					
Ground Level Elev. 3477' GL	Producing Formation Tubb		Pool Tubb Oil and Gas		Dedicated Acreage: 120 Acres

1. Outline the acreage dedicated to the subject well by colored pencil or hachure marks on the plat below.
2. If more than one lease is dedicated to the well, outline each and identify the ownership thereof (both as to working interest and royalty).
3. If more than one lease of different ownership is dedicated to the well, have the interests of all owners been consolidated by communitization, unitization, force-pooling, etc?

☐ Yes ☐ No If answer is "yes," type of consolidation _____

If answer is "no," list the owners and tract descriptions which have actually been consolidated. (Use reverse side of this form if necessary.) _____

No allowable will be assigned to the well until all interests have been consolidated (by communitization, unitization, forced-pooling, or otherwise) or until a non-standard unit, eliminating such interests, has been approved by the Commission.



CERTIFICATION

I hereby certify that the information contained herein is true and complete to the best of my knowledge and belief.

Name *Charles M. Loring*
Position Assist. Admin. Analyst
Company Amoco Production Company
Date December 1, 1982

I hereby certify that the well location shown on this plat was plotted from field notes of actual surveys made by me or under my supervision, and that the same is true and correct to the best of my knowledge and belief.


Date Surveyed _____
Registered Professional Engineer and/or Land Surveyor _____

Certificate No. _____

OIL CONSERVATION DIVISION

DEC 9 1982

RECEIVED



P 323 550 809
RECEIPT FOR CERTIFIED MAIL

NO INSURANCE COVERAGE PROVIDED—
 NOT FOR INTERNATIONAL MAIL
 (See Reverse)

SENT TO		Conoco, Inc.	
STREET AND NO.		P.O. Box 460	
P.O., STATE AND ZIP CODE		Hobbs, NM 88240	
POSTAGE		\$.71	
CERTIFIED FEE		.75¢	
SPECIAL DELIVERY		¢	
RESTRICTED DELIVERY		¢	
SHOW TO WHOM AND DATE DELIVERED		.60 ¢	
SHOW TO WHOM, DATE, AND ADDRESS OF DELIVERY		¢	
SHOW TO WHOM AND DATE DELIVERED WITH RESTRICTED DELIVERY		¢	
SHOW TO WHOM, DATE AND ADDRESS OF DELIVERY WITH RESTRICTED DELIVERY		¢	
TOTAL POSTAGE AND FEES		\$ 2.06	
POSTMARK OR DATE		Dec. 6, 1982	

P 323 550 811
RECEIPT FOR CERTIFIED MAIL

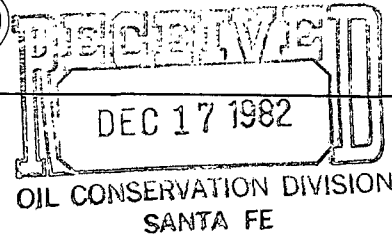
NO INSURANCE COVERAGE PROVIDED—
 NOT FOR INTERNATIONAL MAIL
 (See Reverse)

SENT TO		Amerinda Hess Corp.	
STREET AND NO.		Drawer D	
P.O., STATE AND ZIP CODE		Monument, NM 88240	
POSTAGE		\$.71	
CERTIFIED FEE		.75 ¢	
SPECIAL DELIVERY		¢	
RESTRICTED DELIVERY		¢	
SHOW TO WHOM AND DATE DELIVERED		.60 ¢	
SHOW TO WHOM, DATE, AND ADDRESS OF DELIVERY		¢	
SHOW TO WHOM AND DATE DELIVERED WITH RESTRICTED DELIVERY		¢	
SHOW TO WHOM, DATE AND ADDRESS OF DELIVERY WITH RESTRICTED DELIVERY		¢	
TOTAL POSTAGE AND FEES		\$ 2.06	
POSTMARK OR DATE		DEC 1982	

P 323 550 810
RECEIPT FOR CERTIFIED MAIL

NO INSURANCE COVERAGE PROVIDED—
 NOT FOR INTERNATIONAL MAIL
 (See Reverse)

SENT TO		Gulf Oil Exploration & Prod. Co.	
STREET AND NO.		P.O. Box 670	
P.O., STATE AND ZIP CODE		Hobbs, NM 88240	
POSTAGE		\$.71	
CERTIFIED FEE		.75 ¢	
SPECIAL DELIVERY		¢	
RESTRICTED DELIVERY		¢	
SHOW TO WHOM AND DATE DELIVERED		.60 ¢	
SHOW TO WHOM, DATE, AND ADDRESS OF DELIVERY		¢	
SHOW TO WHOM AND DATE DELIVERED WITH RESTRICTED DELIVERY		¢	
SHOW TO WHOM, DATE AND ADDRESS OF DELIVERY WITH RESTRICTED DELIVERY		¢	
TOTAL POSTAGE AND FEES		\$ 2.06	
POSTMARK OR DATE		DEC 1982	



1346

Mark K. Mosley
Division Manager
Production Department
Hobbs Division
North American Production

Conoco Inc.
P. O. Box 460
726 E. Michigan
Hobbs, NM 88240
(505) 393-4141

December 10, 1982

New Mexico Oil Conservation Division
Department of Energy and Minerals
P. O. Box 2088
Santa Fe, NM 87501

Attention: R. L. Stamets

Gentlemen:

Waiver

Offset Operators Approval of Non-Standard Proration Unit State "C" Tract
12 No. 4 Tubb Oil and Gas Pool 1980' FNL x 3300' FEL Section 16, T-21-S,
R-37-E, Lea County, New Mexico

Conoco Inc., as offset operator, has approved Amoco's request for a
non-standard proration unit as described in the attached application.


Yours very truly,

HAI:mhe

CC: NMOCD - Hobbs
Amoco - Hobbs
File

Mark K. Mosley
Division Manager
Production Department
Hobbs Division
North American Production

Conoco Inc.
P. O. Box 460
726 E. Michigan
Hobbs, NM 88240
(505) 393-4141



December 10, 1982

New Mexico Oil Conservation Division
Department of Energy and Minerals
P. O. Box 2088
Santa Fe, NM 87501

Attention: R. L. Stamets

Gentlemen:

Offset Operators Approval of Non-Standard Proration Unit State "C" Tract
12 No. 4 Tubb Oil and Gas Pool 1980' FNL x 3300' FEL Section 16, T-21-S,
R-37-E, Lea County, New Mexico

Conoco Inc., as offset operator, has approved Amoco's request for a
non-standard proration unit as described in the attached application.

Yours very truly,

A handwritten signature in cursive script, appearing to read "Mark K. Mosley". To the right of the signature, the word "Waiver" is written in a similar cursive script.

HAI:mhe

CC: NMOCD - Hobbs
Amoco - Hobbs
File

RECEIVED
DEC 14 1982
O.C.B.
HOBBS OFFICE