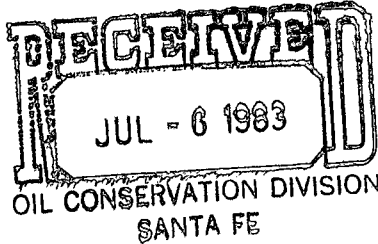


**El Paso** EXPLORATION  
COMPANY



P. O. BOX 289  
FARMINGTON, NEW MEXICO 87401  
PHONE: 505-325-2841

June 10, 1983

ARCO Oil & Gas  
Dave M. Thomas, Jr.  
Jack Cole

Gentlemen:

El Paso Exploration Company has requested administrative approval for a non-standard proration unit in the Chacon Dakota Associated Pool for its Jicarilla Jt.Venture KD #8 well located in the SW/4 of Section 4, T-23-N, R-3-W, Rio Arriba County, New Mexico.

The Jicarilla Jt.Venture KD #8 is currently classified as a gas well which would require the 320 acres of the S/2 of Section 4, T-23-N, R-3-W to be dedicated to this well. However, the Jicarilla Jt.Ventures KD #1 located in the SE/4 of Section 4, T-23-N, R-3-W is classified as an oil well which requires a 160 acre dedication. Since simultaneous dedication of acreage is prohibited, it is impossible to operate the Jicarilla Jt.Venture KD #8 on a standard proration unit.

In compliance with New Mexico Oil Conservation Division rules, we are notifying you, as operators of an offsetting proration unit, of our application for administrative approval for a non-standard proration unit on the Jicarilla Jt.Ventures KD #8 well. Enclosed are three copies of this letter. If there is no objection to this application, please sign and return one copy to the New Mexico Oil Conservation Division, Post Office Box 2088, Santa Fe, New Mexico 87501; one copy to El Paso Exploration Company; and keep one copy for your files.

Plats showing the well location and offset ownership are attached.

Sincerely,

G. W. Brink  
Project Drilling Engineer

GWB:pb

WAIVER

hereby waives objection to El Paso Exploration Company's application for non-standard proration unit for their Jicarilla Jt.Venture KD #8 well proposed above.

By   
Date 6-20-83

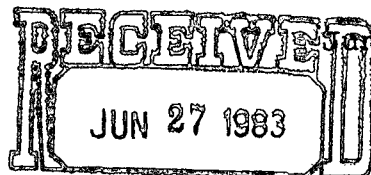
**El Paso** EXPLORATION  
COMPANY

RECEIVED

JUN 20 1983

AOGC - OIG

P. O. BOX 289  
FARMINGTON, NEW MEXICO 87401  
PHONE: 505-325-2841



June 10, 1983

OIL CONSERVATION DIVISION  
SANTA FE

ARCO Oil & Gas  
Dave M. Thomas, Jr.  
Jack Cole

Gentlemen:

El Paso Exploration Company has requested administrative approval for a non-standard proration unit in the Chacon Dakota Associated Pool for its Jicarilla Jt.Venture KD #8 well located in the SW/4 of Section 4, T-23-N, R-3-W, Rio Arriba County, New Mexico.

The Jicarilla Jt.Venture KD #8 is currently classified as a gas well which would require the 320 acres of the S/2 of Section 4, T-23-N, R-3-W to be dedicated to this well. However, the Jicarilla Jt.Ventures KD #1 located in the SE/4 of Section 4, T-23-N, R-3-W is classified as an oil well which requires a 160 acre dedication. Since simultaneous dedication of acreage is prohibited, it is impossible to operate the Jicarilla Jt.Venture KD #8 on a standard proration unit.

In compliance with New Mexico Oil Conservation Division rules, we are notifying you, as operators of an offsetting proration unit, of our application for administrative approval for a non-standard proration unit on the Jicarilla Jt.Ventures KD #8 well. Enclosed are three copies of this letter. If there is no objection to this application, please sign and return one copy to the New Mexico Oil Conservation Division, Post Office Box 2088, Santa Fe, New Mexico 87501; one copy to El Paso Exploration Company; and keep one copy for your files.

Plats showing the well location and offset ownership are attached.

Sincerely,

G. W. Brink  
Project Drilling Engineer

GWB:pb

WAIVER


ARCO Oil and Gas Company hereby waives objection to El Paso Exploration Company's application for non-standard proration unit for their Jicarilla Jt.Venture KD #8 well proposed above.

By G. W. Brink

Date June 22, 1983



**El Paso** EXPLORATION  
COMPANY



OIL CONSERVATION DIVISION  
SANTA FE

P.O. BOX 289  
FARMINGTON, NEW MEXICO 87401  
PHONE: 505-325-2841

June 10, 1983 *Fed*

*NSP 1389  
R/L 46/R5353  
7-17-83*

Mr. Joe Ramey  
New Mexico Oil Conservation Division  
Post Office Box 2088  
Santa Fe, New Mexico 87501

Re: Jicarilla Jt. Venture KD #8  
Unit K, Section 4, T-23-N, R-3-W  
Rio Arriba County, New Mexico  
Chacon Dakota Associated Pool

Dear Mr. Ramey:

This is a request by El Paso Exploration Company for administrative approval for a non-standard proration unit for the subject gas well located in the Chacon Dakota Associated Pool.

Reference is made to the special rules and regulations for the Chacon Dakota Associated Pool which states a standard oil proration unit shall be 160 acres and a standard gas proration unit shall be 320 acres.

The Jicarilla Jt. Venture KD #8 is currently classified as a gas well which would require the 320 acres of the S/2 of Section 4, T-23-N, R-3-W to be dedicated to this well. However, the Jicarilla Jt. Venture KD #1 located in the SE/4 of Section 4, T-23-N, R-3-W is classified as an oil well which requires a 160 acre dedication. Since simultaneous dedication of acreage is prohibited, it is impossible to operate the Jicarilla Jt. Venture KD #8 on a standard proration unit.

A copy of this application is being submitted to all offset operators by certified mail with a request that they furnish your Santa Fe office with a waiver of objection.

Plats showing the well location and offset ownership are attached.

Sincerely,

*A. W. Brink*  
G. W. Brink

cc: Frank Chavez- NMOCD  
Minerals Management Service-BLM

All distances must be from the outer boundaries of the Section.

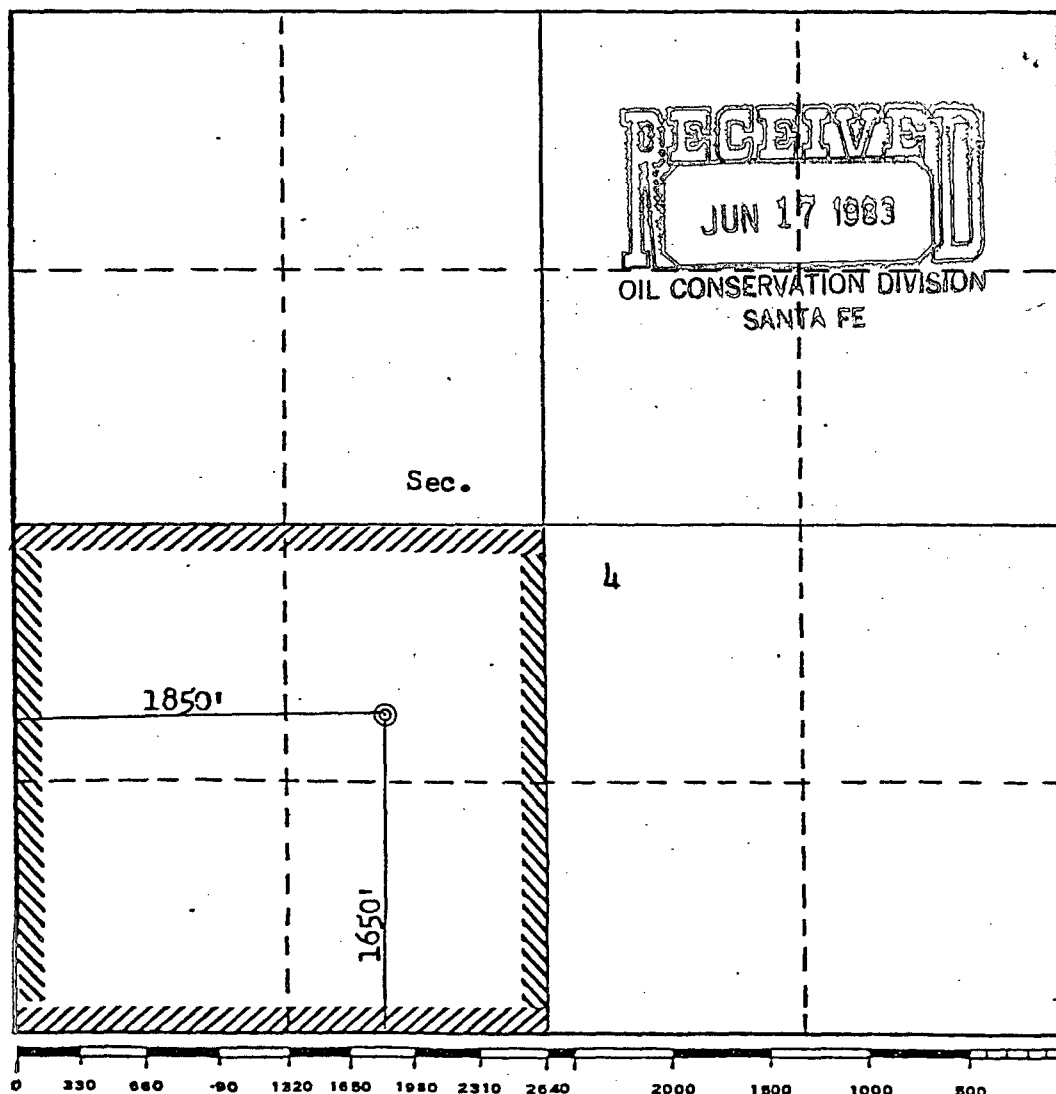
Operator <b>EL PASO EXPLORATION COMPANY</b>			Lease <b>JICARILLA JOINT VENTURES "KD"</b>		Well No. <b>8</b>
Unit Letter <b>K</b>	Section <b>4</b>	Township <b>23N</b>	Range <b>3W</b>	County <b>Rio Arriba</b>	
Actual Footage Location of Well: <b>1650</b> feet from the <b>South</b> line and <b>1850</b> feet from the <b>West</b> line					
Ground Level Elev. <b>7201</b>	Producing Formation <b>Dakota</b>		Pool <b>Chacon Dakota Associated</b>	Dedicated Acreage: <b>160</b> Acres	

1. Outline the acreage dedicated to the subject well by colored pencil or hatchure marks on the plat below.
2. If more than one lease is dedicated to the well, outline each and identify the ownership thereof (both as to working interest and royalty).
3. If more than one lease of different ownership is dedicated to the well, have the interests of all owners been consolidated by communitization, unitization, force-pooling, etc?

☐ Yes ☐ No If answer is "yes," type of consolidation \_\_\_\_\_

If answer is "no," list the owners and tract descriptions which have actually been consolidated. (Use reverse side of this form if necessary.) \_\_\_\_\_

No allowable will be assigned to the well until all interests have been consolidated (by communitization, unitization, forced-pooling, or otherwise) or until a non-standard unit, eliminating such interests, has been approved by the Commission.



CERTIFICATION

I hereby certify that the information contained herein is true and complete to the best of my knowledge and belief.

Nora P. Busco  
Name

Drilling clerk  
Position

El Paso Exploration Co.  
Company

June 8, 1983  
Date

I hereby certify that the well location shown on this plat was plotted from field notes of actual surveys made by me or under my supervision, and that the same is true and correct to the best of my knowledge and belief.

Date Surveyed August 10, 1983  
Registered Professional Engineer and/or Land Surveyor  
Fred B. Kerr, Jr.  
Certificate No. 3950

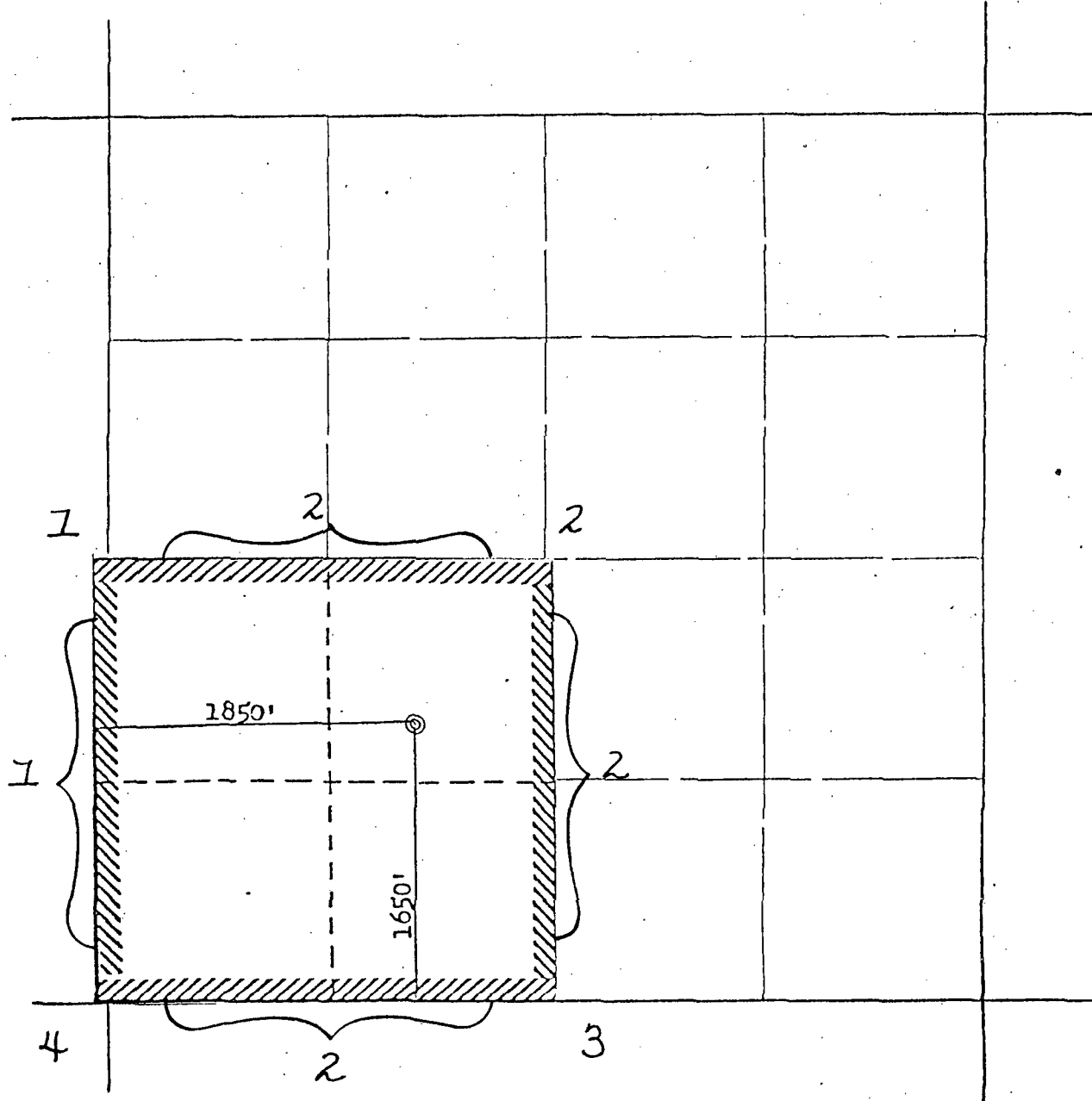
# EL PASO EXPLORATION COMPANY

Well Name Jicarilla Joint Venture "KD" #8, Chacon Dakota

Footage 1650' FSL, 1850' FWL

## APPLICATION FOR NON-STANDARD PRORATION UNIT

County Rio Arriba State New Mexico Section 4 Township 23N Range 3W




### REMARKS:

- (1) Arco Oil & Gas Company
- (2) El Paso Exploration Company
- (3) Dave M. Thomas, Jr.
- (4) Jack Cole

**El Paso** EXPLORATION  
COMPANY

P.O. BOX 289  
FARMINGTON, NEW MEXICO 87401  
PHONE: 505-325-2841



June 10, 1983

ARCO Oil & Gas  
Dave M. Thomas, Jr.  
Jack Cole

Gentlemen:

El Paso Exploration Company has requested administrative approval for a non-standard proration unit in the Chacon Dakota Associated Pool for its Jicarilla Jt.Venture KD #8 well located in the SW/4 of Section 4, T-23-N, R-3-W, Rio Arriba County, New Mexico.

The Jicarilla Jt.Venture KD #8 is currently classified as a gas well which would require the 320 acres of the S/2 of Section 4, T-23-N, R-3-W to be dedicated to this well. However, the Jicarilla Jt.Ventures KD #1 located in the SE/4 of Section 4, T-23-N, R-3-W is classified as an oil well which requires a 160 acre dedication. Since simultaneous dedication of acreage is prohibited, it is impossible to operate the Jicarilla Jt.Venture KD #8 on a standard proration unit.

In compliance with New Mexico Oil Conservation Division rules, we are notifying you, as operators of an offsetting proration unit, of our application for administrative approval for a non-standard proration unit on the Jicarilla Jt.Ventures KD #8 well. Enclosed are three copies of this letter. If there is no objection to this application, please sign and return one copy to the New Mexico Oil Conservation Division, Post Office Box 2088, Santa Fe, New Mexico 87501; one copy to El Paso Exploration Company; and keep one copy for your files.

Plats showing the well location and offset ownership are attached.

Sincerely,

G. W. Brink  
Project Drilling Engineer

GWB:pb

WAIVER

\_\_\_\_\_ hereby waives objection to El Paso  
Exploration Company's application for non-standard proration unit for  
their Jicarilla Jt.Venture KD #8 well proposed above.

By \_\_\_\_\_

Date \_\_\_\_\_