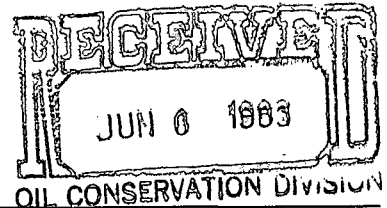


Getty



Getty Oil Company | P.O. Box 3360, Casper, Wyoming 82602

Central Exploration and Production Division

May 31, 1983

New Mexico Oil Conservation Division  
P.O. Box 2088  
Santa Fe, NM 87501

ATTN: Mr. Joe D. Ramey

RE: Application for a Non-Standard  
Proration Unit  
B.M. Houck #1  
B, 1050' FNL & 1840' FEL of  
Section 13-T29N-R11W  
San Juan County, New Mexico

Dear Mr. Ramey:

Getty Oil Company wishes to request a Non-Standard Proration Unit for the above-referenced well due to the expansion of the Blanco MesaVerde Field, spaced 320 acres, to include this well which was formerly spaced 160 acres under the San Juan Undesignated MesaVerde Field.

Attached is a plat showing offset operators. By copy of the attached letter and plat, offset operators were notified of Getty's request for a Non-Standard Proration Unit on this well by certified mail.

Yours truly,

GETTY OIL COMPANY

D. W. Bowers  
Area Superintendent

SP/nmt

Attachments


cc: New Mexico Oil Conservation Commission  
Aztec, NM

*NSP 1395  
Rule 5 c 3 R1670  
7-6-83*

*160 acres  
NE 14*

*Blanco MV*

P.O. Box 3360, Casper, Wyoming 82602



May 31, 1983

RE: Application for a Non-Standard  
Proration Unit  
B.M. Houck #1  
B, 1050' FNL & 1840' FEL of  
Section 13-T29N-R11W  
San Juan County, New Mexico

Gentlemen:

Please find attached copies of our Application for a Non-Standard Proration Unit which we are submitting to the New Mexico Oil Conservation Division.

If you, as an offset operator, have no objections to this proposal, please sign the waiver at the bottom of this page and send to:

New Mexico Oil Conservation Division  
P.O. Box 2088  
Santa Fe, New Mexico 87501  
Attention : Mr. Joe D. Ramey

We would appreciate your returning one executed copy to the undersigned.

Very truly yours,

GETTY OIL COMPANY

A handwritten signature in dark ink, appearing to read "D. W. Bowers".

D. W. Bowers  
Area Superintendent

SP/nmt

Attachments

W A I V E R

We hereby waive any objections to Getty Oil Company's Application for Non-Standard Proration Unit.

\_\_\_\_\_  
Name of Person (for Company)

\_\_\_\_\_  
Date

# R 11 W

BETA

11/61  
210  
2084

MESA

11/61  
215  
2211

SOUTHLAND

8/67  
96  
675

# R 10 W

BETA

12/64  
P&A/77  
1024

7

BETA  
8/63  
34  
709

GETTY  
W.M. Hanley "A" No. 1  
2/79  
191  
78  
TD 4550'

EPNG

GETTY  
3/61  
174  
1417

W.M. HANLEY  
GOC W.I. 100%

GETTY  
W.M. Hanley 1E  
TD 6590' (Kd)  
WOC

EPNG  
Hubbell-3

8/62  
102  
1699  
TD 6560'

GETTY  
Bunce  
3/79  
63  
24

748185  
All rts  
below Kpc

748144  
All rts  
below Kpc

748183  
All rts  
below Kpc

BUNCE FED COM  
GOC W.I. 50% (Opr)  
EPNG ET AL W.I. 50%

GETTY  
Bunce Fed Com 1E  
PTD 6450' Kd

TENNECO  
10/61  
252  
3126

TENNECO

B. M. HOUCK - 1

# T 29 N

GETTY  
Garrett Fed Com-2  
1/63  
211  
2081  
TD 6597'

AMOCO

14 Compl 5/80  
IPF 1134

12/65  
155  
1395

GETTY  
Garrett Fed Com 2E  
Compl 8/80  
IPF 2172

GARRETT FED COM  
GOC W.I. 73.75% (Opr)  
AMOCO ET AL W.I.  
26.25%

MARTIN FED COM 1E  
GOC W.I. 75% (Kd)  
GOC W.I. 50% (Kmv SE/4)

10/61  
63  
759  
TD 6635'

GETTY  
Martin Fed Com 1E  
PTD 6630' (Kmv-Kd)

748732  
All rts below  
Kpc to 6735'

748187  
All rts below  
Kpc TD 6590'

765361  
All except  
Kd gas  
& B/Kbf to  
B/Kpc

767855  
All rts below  
Kpc (Kd)

748188  
All rts below  
Kpc

748189  
All rts below  
Kpc

78184  
All rts below  
Kpc

TENNECO

MAE GALE COM  
GOC W.I. 50% (Opr)  
PIONEER PROD ET AL W.I. 50%

GETTY  
Mae Gale Com 1E  
PTD 6400' (Kd)

TENNECO

11/60  
94  
2896

TENNECO

TENNECO

TENNECO

TENNECO

2/61  
18  
3325

AMOCO  
3/65  
177  
2056

AMOCO  
1/4/80  
1298

26

25

Getty Oil Company

B. M. Houck #1  
B, Section 13-T29N-R11W  
San Juan County, New Mexico  
Attachment - Offset Operators

El Paso Natural Gas Company  
1729 East 21st Street  
P.O. Box 990  
Farmington, NM 87401

Beta Development Company  
238 Petroleum Plaza  
Farmington, NM 87401

Amoco Production Company  
1670 Broadway  
Denver, CO 80202

Tenneco Oil Company  
6061 South Willow Drive  
Box 3249  
Englewood, CO 80155



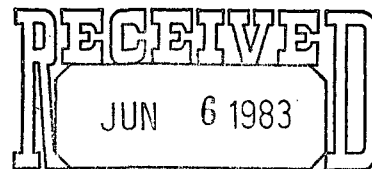
Getty Oil Company

P.O. Box 3360, Casper, Wyoming 82602

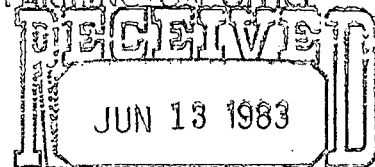
Central Exploration and Production Division

May 31, 1983

El Paso Natural Gas Company  
1729 East 21st Street  
P.O. Box 990  
Farmington, NM 87401



EL PASO NATURAL GAS  
FARMINGTON OFFICE



OIL CONSERVATION DIVISION  
SANTA FE

RE: Application for a Non-Standard  
Proration Unit  
B.M. Houck #1  
B, 1050' FNL & 1840' FEL of  
Section 13-T29N-R11W  
San Juan County, New Mexico

Gentlemen:

Please find attached copies of our Application for a Non-Standard Proration Unit which we are submitting to the New Mexico Oil Conservation Division.

If you, as an offset operator, have no objections to this proposal, please sign the waiver at the bottom of this page and send to:

New Mexico Oil Conservation Division  
P.O. Box 2088  
Santa Fe, New Mexico 87501  
Attention : Mr. Joe D. Ramey

We would appreciate your returning one executed copy to the undersigned.

Very truly yours,

GETTY OIL COMPANY

D. W. Bowers  
Area Superintendent

SP/nmt

Attachments

W A I V E R

We hereby waive any objections to Getty Oil Company's Application for Non-Standard Proration Unit.


Name of Person (for Company)

6-7-83

Date



Getty Oil Company | P.O. Box 3360, Casper, Wyoming 82602-3360



Central Exploration and Production Division

July 11, 1983

New Mexico Oil Conservation Division  
P.O. Box 2088  
Santa Fe, NM 87501

ATTENTION: Mr. R. L. Stamets

RE: Application for Non-Standard  
Proration Unit:  
B.M. Houck #1  
B, Section 13-T29N-R11W  
San Juan County, New Mexico

Dear Mr. Stamets:

As requested in your letter dated June 16, 1983, please find attached a copy of Form C-102, "Well Location Acreage Dedication Plat" identifying the requested non-standard proration unit for the above-referenced well.

Please note that we submitted an offset acreage plat with the original application.

Sincerely,

GETTY OIL COMPANY

D. W. Bowers  
Area Superintendent

SP/nmt

Attachments

NEW MEXICO OIL CONSERVATION COMMISSION  
WELL LOCATION AND ACREAGE DEDICATION PLAT

Form C-102  
Supersedes C-128  
Effective 1-1-65

All distances must be from the outer boundaries of the Section.

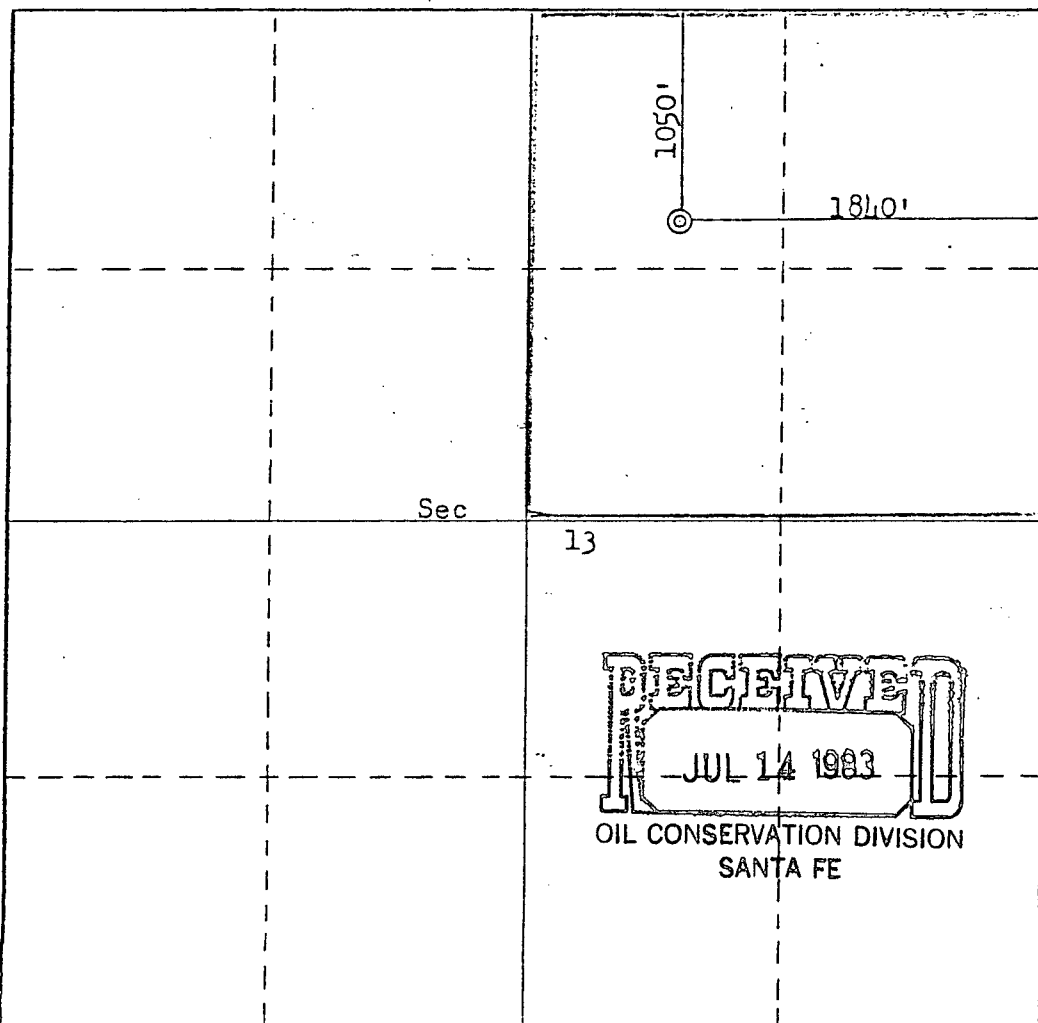
Operator <b>GETTY OIL COMPANY</b>			Lease <b>B. M. HOUCK</b>		Well No. <b>1</b>
Unit Letter <b>B</b>	Section <b>13</b>	Township <b>29N</b>	Range <b>11W</b>	County <b>San Juan</b>	
Actual Footage Location of Well:					
<b>1050</b> feet from the <b>North</b> line and		<b>1840</b> feet from the <b>East</b> line			
Ground Level Elev. <b>5732</b>	Producing Formation <b>Mesa Verde-Chacra</b>	Pool <b>wildcat</b>	Dedicated Acreage: <b>160 Acres</b>		

1. Outline the acreage dedicated to the subject well by colored pencil or hatchure marks on the plat below.
2. If more than one lease is dedicated to the well, outline each and identify the ownership thereof (both as to working interest and royalty).
3. If more than one lease of different ownership is dedicated to the well, have the interests of all owners been consolidated by communitization, unitization, force-pooling, etc?

☐ Yes ☐ No If answer is "yes," type of consolidation \_\_\_\_\_

If answer is "no," list the owners and tract descriptions which have actually been consolidated. (Use reverse side of this form if necessary.) \_\_\_\_\_

No allowable will be assigned to the well until all interests have been consolidated (by communitization, unitization, forced-pooling, or otherwise) or until a non-standard unit, eliminating such interests, has been approved by the Commission.



CERTIFICATION

I hereby certify that the information contained herein is true and complete to the best of my knowledge and belief.

*Charles E. Mowry*  
Name

Charles Mowry

Position

Area Engineer

Company

Getty Oil

Date

6-7-78

I hereby certify that the well location shown on this plat was plotted from field notes of actual surveys made by me or under my supervision, and that the same is true and correct to the best of my knowledge and belief.

Date Surveyed

May 2, 1978


Registered Professional Engineer and/or Land Surveyor

*Fred B. Kerr, Jr.*  
Fred B. Kerr, Jr.

Certificate No.

3950

0 330 660 990 1320 1650 1980 2310 2640 2000 1500 1000 500 0



Getty Oil Company

P.O. Box 3360, Casper, Wyoming 82602

OIL CONSERVATION DIVISION  
SANTA FE

Central Exploration and Production Division

May 31, 1983

Tenneco Oil Company  
6061 South Willow Drive  
Box 3249  
Englewood, CO 80155

h3  
1395

RE: Application for a Non-Standard  
Proration Unit  
B.M. Houck #1  
B, 1050' FNL & 1840' FEL of  
Section 13-T29N-R11W  
San Juan County, New Mexico

Gentlemen:

Please find attached copies of our Application for a Non-Standard Proration Unit which we are submitting to the New Mexico Oil Conservation Division.

If you, as an offset operator, have no objections to this proposal, please sign the waiver at the bottom of this page and send to:

New Mexico Oil Conservation Division  
P.O. Box 2088  
Santa Fe, New Mexico 87501  
Attention : Mr. Joe D. Ramey

We would appreciate your returning one executed copy to the undersigned.

Very truly yours,  
GETTY OIL COMPANY

D. W. Bowers  
Area Superintendent

SP/nmt

Attachments

W A I V E R

We hereby waive any objections to Getty Oil Company's Application for Non-Standard Proration Unit.

Name of Person (for Company)

7/6/83  
Date





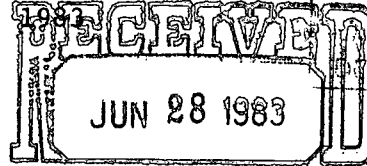
Getty Oil Company

P.O. Box 3360, Casper, Wyoming 82602

Central Exploration and Production Division

Amoco Production Company  
1670 Broadway  
Denver, CO 80202

May 31, 1983



OIL CONSERVATION DIVISION

SANTA FE

RE: Application for a Non-Standard  
Proration Unit  
B.M. Houck #1  
B, 1050' FNL & 1840' FEL of  
Section 13-T29N-R11W  
San Juan County, New Mexico

Gentlemen:

Please find attached copies of our Application for a Non-Standard Proration Unit which we are submitting to the New Mexico Oil Conservation Division.

If you, as an offset operator, have no objections to this proposal, please sign the waiver at the bottom of this page and send to:

New Mexico Oil Conservation Division  
P.O. Box 2088  
Santa Fe, New Mexico 87501  
Attention : Mr. Joe D. Ramey

We would appreciate your returning one executed copy to the undersigned.

Very truly yours,

GETTY OIL COMPANY

D. W. Bowers  
Area Superintendent

SP/nmt

Attachments

W A I V E R

We hereby waive any objections to Getty Oil Company's Application for Non-Standard Proration Unit.

AMOCO PRODUCTION CO.  
Name of Person (for Company)

6/24/83  
Date