

SAMEDAN OIL CORPORATION
SUITE 320 PARAGON TOWER
600 NORTH MARIENFELD
MIDLAND, TEXAS 79701
(915) 683-5536

September 29, 1983

Oil Conservation Commission
State of New Mexico
P. O. Box 2088
Santa Fe, New Mexico 87501

Attention: Division Director

Gentlemen:


On September 19, 1983, Samedan Oil Corporation requested approval of an unorthodox location for its Hughes B-4 Well #1-H. The well is to be dual completed in the Langlie-Mattix and Jalmat fields.

The Commission brought to our attention that 1) Samedan sent a xerox copy of the C-101 with a xerox signature, 2) Form C-107 had been revised, and 3) Samedan neglected to file for a non-standard proration unit on the Jalmat (Gas) field.

Enclosed are correct forms C-101 and C-107. Offset operators have been notified this date by registered mail of our request for a non-standard proration unit, and a copy of that letter is attached. We hope that this, in addition to the prior submitted information, will be sufficient. I apologize for any inconvenience this may have caused. Should you have any questions, please call me at 915-683-5536.

In reference to the non-standard unit, it is requested of the Division Director to grant administrative approval to this 80 acre gas unit. The following facts are submitted:

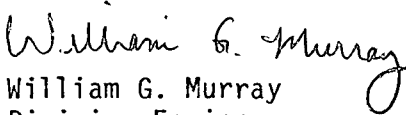
- 1) The non-standard unit consists of quarter-quarter sections that are contiguous by a common bordering line. The proration unit consists of Units "A" and "H".
- 2) The non-standard unit lies in a single quarter section, the NE/4 of Section 18, T-23-S, R-37-E, Lea County, New Mexico.



Oil Conservation Commission
September 29, 1983
Page Two

- 3) Samedan Oil has notified all offset operators by registered mail of our intent to form a non-standard unit.

Yours truly,


William G. Murray
Division Engineer

WGM:ak

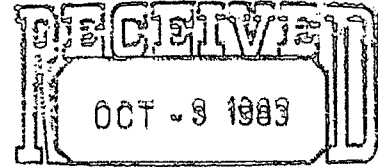
Enclosures

xc: Oil Conservation Commission
State of New Mexico, District I
P. O. Box 1980
Hobbs, New Mexico 88240

SAMEDAN OIL CORPORATION
SUITE 320 PARAGON TOWER
600 NORTH MARIENFELD
MIDLAND, TEXAS 79701
(915) 683-5536

September 29, 1983

Offset Operators



OIL CONSERVATION DIVISION
SANTA FE

Gentlemen:

On September 19, 1983, Samedan requested approval of an unorthodox location for its Hughes B-4 Well #1-H to be dual completed in the Langlie-Mattix and Jalmat fields. The well is to be located 1345 feet from the North line and 660 feet from the East line of Section 18, T-23-S, R-37-E, Lea County, New Mexico.

At that time, Samedan neglected to point out that the Jalmat (Yates) zone will be filed for a non-standard unit of 80 acres (160 acres required for a standard unit). After your review of this action, should you have any questions, please direct them to this office at 915-683-5536. If you have no objections, waivers sent to the Commission or to Samedan would be appreciated.

Yours truly,

William G. Murray

William G. Murray
Division Engineer

WGM:ak

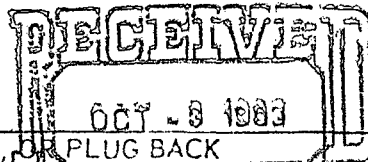
STATE OF NEW MEXICO
ENERGY AND MINERALS DEPARTMENT

OIL CONSERVATION DIVISION

Form C-101
Revised 10-1-78

NO. OF COPIES RECEIVED	
DISTRIBUTION	
SANTA FE	
FILE	
U.S.G.S.	
LAND OFFICE	
OPERATOR	

P. O. BOX 2088
SANTA FE, NEW MEXICO 87501



5A. Indicate Type of Lease
STATE ☐ FEE ☒
5. State Oil & Gas Lease No.

APPLICATION FOR PERMIT TO DRILL, DEEPEN, OR PLUG BACK

1a. Type of Work DRILL <input checked="" type="checkbox"/> DEEPEN <input type="checkbox"/> PLUG BACK <input type="checkbox"/>		7. Unit Agreement Name	
b. Type of Well OIL WELL <input checked="" type="checkbox"/> GAS WELL <input checked="" type="checkbox"/> OTHER <input type="checkbox"/> SINGLE ZONE <input type="checkbox"/> MULTIPLE ZONE <input checked="" type="checkbox"/>		8. Farm or Lease Name Hughes B-4	
2. Name of Operator Samedan Oil Corporation		9. Well No. 1-H	
3. Address of Operator 600 N. Marienfeld, Suite 320, Midland, Texas, 79701		10. Field and Pool, or Wildcat Langlie-Mattix/Jalmat	
4. Location of Well UNIT LETTER <u>H</u> LOCATED <u>1345</u> FEET FROM THE <u>North</u> LINE AND <u>660</u> FEET FROM THE <u>East</u> LINE OF SEC. <u>18</u> TWP. <u>T-23-S</u> RGE. <u>R-37-E</u> NMPM		12. County Lea	
19. Proposed Depth 3900		19A. Formation Grayburg	20. Rotary or C.T. Rotary
21. Elevations (Show whether DF, KT, etc.) 3330.6 GL	21A. Kind & Status Plug. Bond Blanket	21B. Drilling Contractor Not decided	22. Approx. Date Work will start Upon approval

23.

PROPOSED CASING AND CEMENT PROGRAM

SIZE OF HOLE	SIZE OF CASING	WEIGHT PER FOOT	SETTING DEPTH	SACKS OF CEMENT	EST. TOP
12-1/4"	8-5/8"	24#	400	250	Circulated
7-7/8"	5-1/2"	15.50#	3800	900	2200

IN ABOVE SPACE DESCRIBE PROPOSED PROGRAM; IF PROPOSAL IS TO DEEPEN OR PLUG BACK, GIVE DATA ON PRESENT PRODUCTIVE ZONE AND PROPOSED NEW PRODUCTIVE ZONE. GIVE BLOWOUT PREVENTER PROGRAM, IF ANY.

I hereby certify that the information above is true and complete to the best of my knowledge and belief.

Signed William G. Murray Title Division Engineer Date 9-29-83
(This space for State Use)

APPROVED BY _____ TITLE _____ DATE _____
CONDITIONS OF APPROVAL, IF ANY:

**NEW MEXICO OIL CONSERVATION COMMISSION
WELL LOCATION AND ACREAGE DEDICATION PLAT**

Form C-102
Supersedes C-128
Effective 1-1-65

All distances must be from the outer boundaries of the Section.

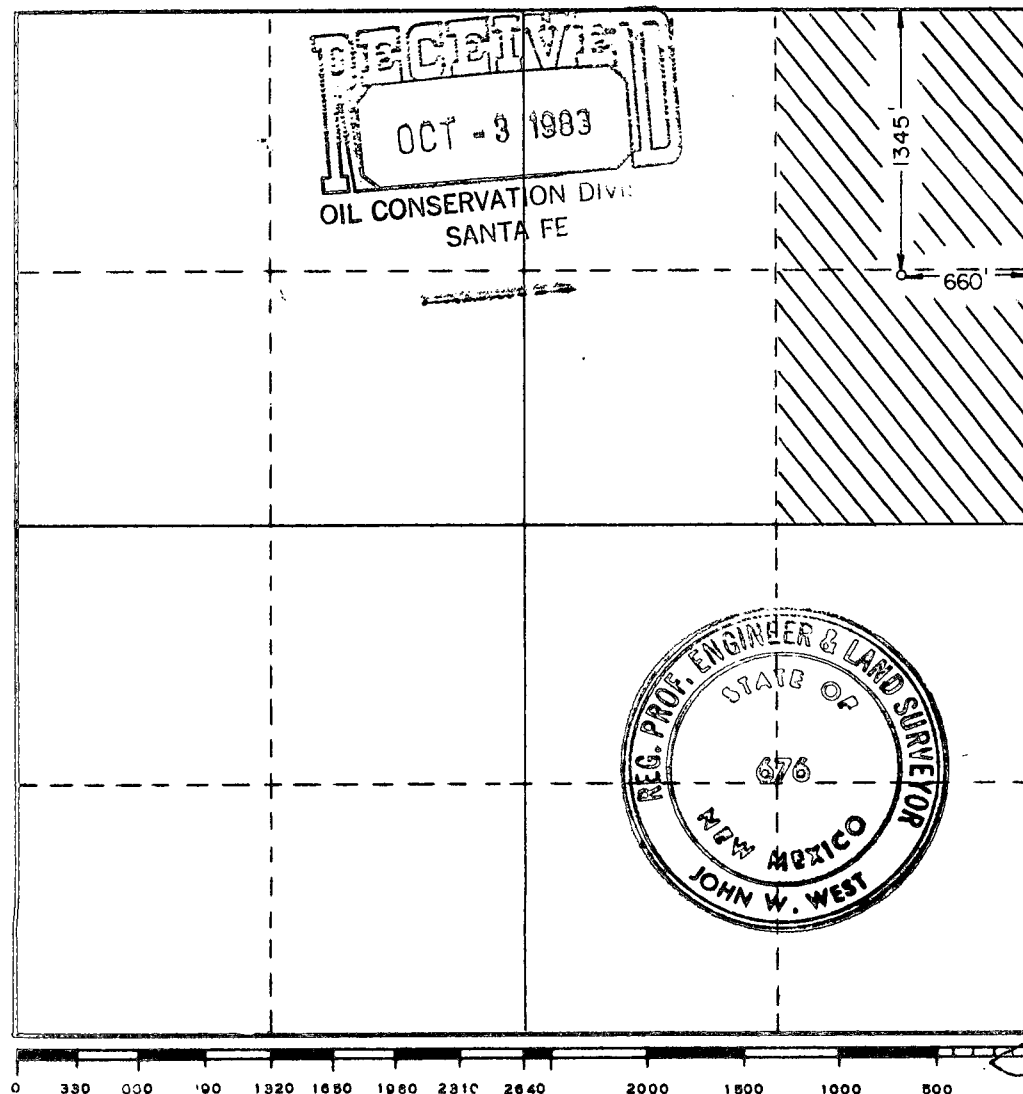
Operator SAMEDAN OIL CORP.			Lease HUGHES B-4		Well No. 1-H
Unit Letter H	Section 18	Township 23 SOUTH	Range 37 EAST	County LEA	
Actual Footage Location of Well:					
1345 feet from the NORTH line and 660 feet from the EAST line					
Ground Level Elev. 3330.6	Producing Formation Yates		Pool Jalmat	Dedicated Acreage: 80 Acres	

1. Outline the acreage dedicated to the subject well by colored pencil or hachure marks on the plat below.
2. If more than one lease is dedicated to the well, outline each and identify the ownership thereof (both as to working interest and royalty).
3. If more than one lease of different ownership is dedicated to the well, have the interests of all owners been consolidated by communitization, unitization, force-pooling, etc?

☐ Yes ☐ No If answer is "yes," type of consolidation _____

If answer is "no," list the owners and tract descriptions which have actually been consolidated. (Use reverse side of this form if necessary.) _____

No allowable will be assigned to the well until all interests have been consolidated (by communitization, unitization, forced-pooling, or otherwise) or until a non-standard unit, eliminating such interests, has been approved by the Commission.



CERTIFICATION

I hereby certify that the information contained herein is true and complete to the best of my knowledge and belief.

Name
William G. Murray
Position
Division Engineer
Company
Samedan Oil Corporation
Date
9-19-83

I hereby certify that the well location shown on this plat was plotted from field notes of actual surveys made by me or under my supervision, and that the same is true and correct to the best of my knowledge and belief.

Date Surveyed
SEPTEMBER 14, 1983
Registered Professional Engineer and/or Land Surveyor
John W. West
Certificate No. **JOHN W. WEST, 676**
RONALD J. EIDSON, 3239

ADDRESS LIST OF OFFSET OPERATORS

Alpha Twenty-One Corporation ✓
2100 First National Bank Building
Midland, Texas 79701
915/683-5384


Arco Oil and Gas
P. O. Box 1610
Atlantic Richfield Building ✓
Midland, Texas 79702
915/684-0100

Conoco, Inc. ✓
P. O. Box 460
Hobbs, New Mexico 88240
505/393-4141

Getty Oil Co.
Two Midland National Center
Midland, Texas 79702
915/686-3400

Sun Exploration and Production Co. ✓
P. O. Box 1861
Midland, Texas 79702
915/688-0300

ARCO Oil and Gas Company
Permian District
Post Office Box 1610
Midland, Texas 79702
Telephone 915 684 0100



*nsp.
1406*

October 4, 1983

New Mexico Oil Conservation Division
P. O. Box 2088
Santa Fe, New Mexico 87501

Gentlemen:

Hughes B-4 Well #1-H
Samedan Oil Corporation, Operator
Langlie-Mattix and Jalmat Fields
1345' FNL, 660' FEL, Sec. 18, T23S, R37E
Lea County, New Mexico


The undersigned, an offset operator, having been informed of Samedan Oil Corporation's application for administrative approval for a nonstandard proration unit of 80 acres for the Jalmat completion of the subject well to be dual completed in the Langlie-Mattix and Jalmat Fields, hereby waives objection to their application.

Yours very truly,

C. L. Payken
Area Engineer

CLP:dmm

Waiver



ALPHA TWENTY-ONE PRODUCTION COMPANY


2100 FIRST NATIONAL BANK BUILDING
MIDLAND, TEXAS 79701

915/683-5384

September 30, 1983

Oil Conservation Division
P. O. Box 2088
Santa Fe, New Mexico 87501

Attention: Mr. Joe Ramey




Re: Samedan Oil Corporation
Hughes B-4 Well No. 1-H,
1345' FNL, 660' FEL,
Section 18, T23S, R37E,
Lea County, New Mexico

Gentlemen:

Alpha Twenty-One Production Co. has no objection to applicant's request for Administrative Approval of the captioned dual-completion well at the unorthodox location, and a non-standard proration unit.

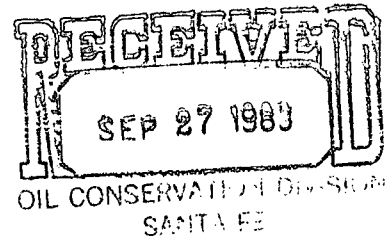
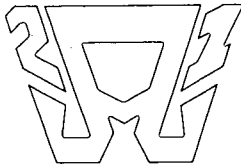
Very truly yours,


Tommy Phipps,
Executive Vice President

TP:rm

cc: Samedan Oil Corporation
Suite 320 Paragon Tower
600 North Marienfeld
Midland, Texas 79701

Attention: Mr. William G. Murray
Division Engineer



ALPHA TWENTY-ONE PRODUCTION COMPANY

2100 FIRST NATIONAL BANK BUILDING
MIDLAND, TEXAS 79701

915/683-5384

September 21, 1983

Oil Conservation Division
P. O. Box 2088
Santa Fe, New Mexico 87501


Attention: Mr. Joe Ramey

Re: Samedan Oil Corporation
Hughes B-4 Well No. 1-H,
1345' FNL, 660' FEL,
Section 18, T23S, R37E,
Lea County, New Mexico

Gentlemen:

Alpha Twenty-One Production Co. has no objection to applicant's request for Administrative Approval of the captioned dual-completion well at the unorthodox location.

Very truly yours,


Tommy Phipps
Executive Vice President

TP:rm

cc: Samedan Oil Corporation
Suite 320 Paragon Tower
600 North Marienfeld
Midland, Texas 79701


Attention: Mr. William G. Murray
Division Engineer

ARCO Oil and Gas Company
Permian District
Post Office Box 1610
Midland, Texas 79702
Telephone 915 684 0100



Waiver

September 21, 1983



New Mexico Oil Conservation Division
P. O. Box 2088
Santa Fe, New Mexico 87501

Gentlemen:

Hughes B-4 Well #1-H
Samedan Oil Corporation, Operator
Langlie-Mattix and Jalmat Fields
1345' FNL, 660' FEL, Sec. 18, T23S, R37E
Lea County, New Mexico

The undersigned, an offset operator, having been informed of Samedan Oil Corporation's application for administrative approval for an unorthodox location for the subject well to be dual completed in the Langlie-Mattix and Jalmat Fields, hereby waives objection to their application.

Yours very truly,

Craig L. Payken
Area Engineer


CLP:dmm



Mark K. Mosley
Division Manager
Production Department
Hobbs Division
North American Production

Conoco Inc.
P.O. Box 460
726 E. Michigan
Hobbs, NM 88240
(505) 393-4141

September 28, 1983



Mr. Joe D. Ramey, Director
New Mexico Oil Conservation Division
Department of Energy and Minerals
P. O. Box 2088
Santa Fe, NM 87501

Waiver

Dear Mr. Ramey:

Samedan Oil Corporation, Hughes B-4 Well No. 1-H, Section 18, T-23S, R-37E,
Lea County, New Mexico


Conoco Inc., as offset operator, has no objection to Samedan Oil Corporation's request for an unorthodox location for their subject well.

Yours very truly,

Mark Mosley

HAI:mhe

CC: Samedan Oil Corporation
Suite 320 Paragon Tower
600 North Marienfield
Midland, TX 79701



Sun Exploration and
Production Company
Four NorthPark East
5656 Blackwell
P O Box 2880
Dallas TX 75221-2880
214 890 6000

October 5, 1983

Department of Energy and Minerals
Oil Conservation Division
P.O. Box 2088
Santa Fe, New Mexico 87501

Waiver

Re: Samedan Oil Corporation
Unorthodox location and non-standard proration unit
Hughes B-4 Well No. 1-H
Langlie-Mattix and Jalmat Fields
Lea County, New Mexico

Sun Exploration and Production Company has been advised of Samedan Oil Corporation's application for an unorthodox location and non-standard proration unit for the above referenced well to be located 1345 feet from the North line and 660 feet from the East line of Section 18, T-23-S, R-37-E, Lea County, New Mexico.

This is to advise that Sun, as an offset operator, has no objection to this application, and hereby waives notice and hearing.

Very truly yours,

J. T. Power
J. T. Power

JTP/CAB/s11

cc: Samedan Oil Corporation
600 N. Marienfeld, Ste. 320
Midland, Texas 79701




Mark K. Mosley
Division Manager
Production Department
Hobbs Division
North American Production

Conoco Inc.
P.O. Box 460
726 E. Michigan
Hobbs, NM 88240
(505) 393-4141

October 10, 1983

Mr. Joe D. Ramey, Director
New Mexico Oil Conservation Division
Department of Energy and Minerals
P. O. Box 2088
Santa Fe, NM 87501



Dear Mr. Ramey:

Samedan Oil Corporation, Hughes B-4 Well No. 1-H, Section 18, T-23S, R-37E,
Lea County, New Mexico

By our letter dated September 28, 1983 on this same subject, Conoco Inc. waived any objection to the application of Samedan for an unorthodox location for their Hughes B-4 Well No. 1-H. We hereby also waive any objection to the non-standard proration unit requested by Samedan.

Yours very truly,

HAI:mhe
CC:
Samedan Oil Corporation
Suite 320 Paragon Tower
600 North Marienfield
Midland, TX 79701