



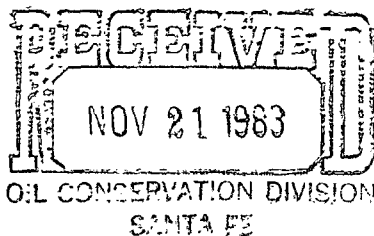
PHILLIPS PETROLEUM COMPANY

ODESSA, TEXAS 79762
4001 PENBROOK

EXPLORATION AND PRODUCTION GROUP
Permian Basin Region

Aradia Watson
915-367-1411

November 15, 1983



Nonstandard Unit Sims Well No. 4
Unit D, Section 24, T-22-S, R-37-E,
Lea County, New Mexico, Blinebry-- *oil and*
Gas Pool

NW/4 NW/4

New Mexico Department of Energy & Minerals (3)
Oil & Gas Division
P. O. Box 2088
Santa Fe, New Mexico 87501

Attention: Mr. Joe D. Ramey
Director

NSP-1410
Rule 5(3)C Order R-1670
Immediate

Gentlemen:

We respectfully request administrative approval of an exception to Blinebry Gas Pool Special Rule Number 5 (A) of Order Number R-1670 to allow the dedication of a 40 acre proration unit to the Sims Well No. 4. The proposed unit is described as the northwest quarter of the northwest quarter of Section 24, T-22-S, R-37-E, Lea County, with Well No. 4 located 660' from north and 660' from west section lines. This nonstandard unit is necessitated by the reclassification effective January 1, 1984 of Well No. 4 from oil to gas status and the required separated designation of proration units dedicated to oil and gas wells.

Attached is Form C-102 reflecting the dedicated acreage and well location, a lease plat reflecting offset operators and a current list of mailing addresses for each offset operator.

Offset operators are hereby requested by certified mail to waive objections to the proposed nonstandard unit to be dedicated to Sims Well No. 4. Copies of certified mail receipts are also attached for your information.

Your consideration and advice subject to the 30-day waiver waiting period will be appreciated.

Yours very truly,

T. Harold McLemore
Regulation & Proration Supervisor

THM:amw
Attachments

cc: New Mexico Oil Conservation Division
Box 1980
Hobbs, New Mexico 88240

EFFECTIVE DATE: 1-1-84

(AMENDED: RECLASSIFICATION OF WELL FROM OIL TO GAS)

NEW MEXICO OIL CONSERVATION COMMISSION
WELL LOCATION AND ACREAGE DEDICATION PLATForm C-102
Supersedes C-128
Effective 1-1-65

All distances must be from the outer boundaries of the Section.

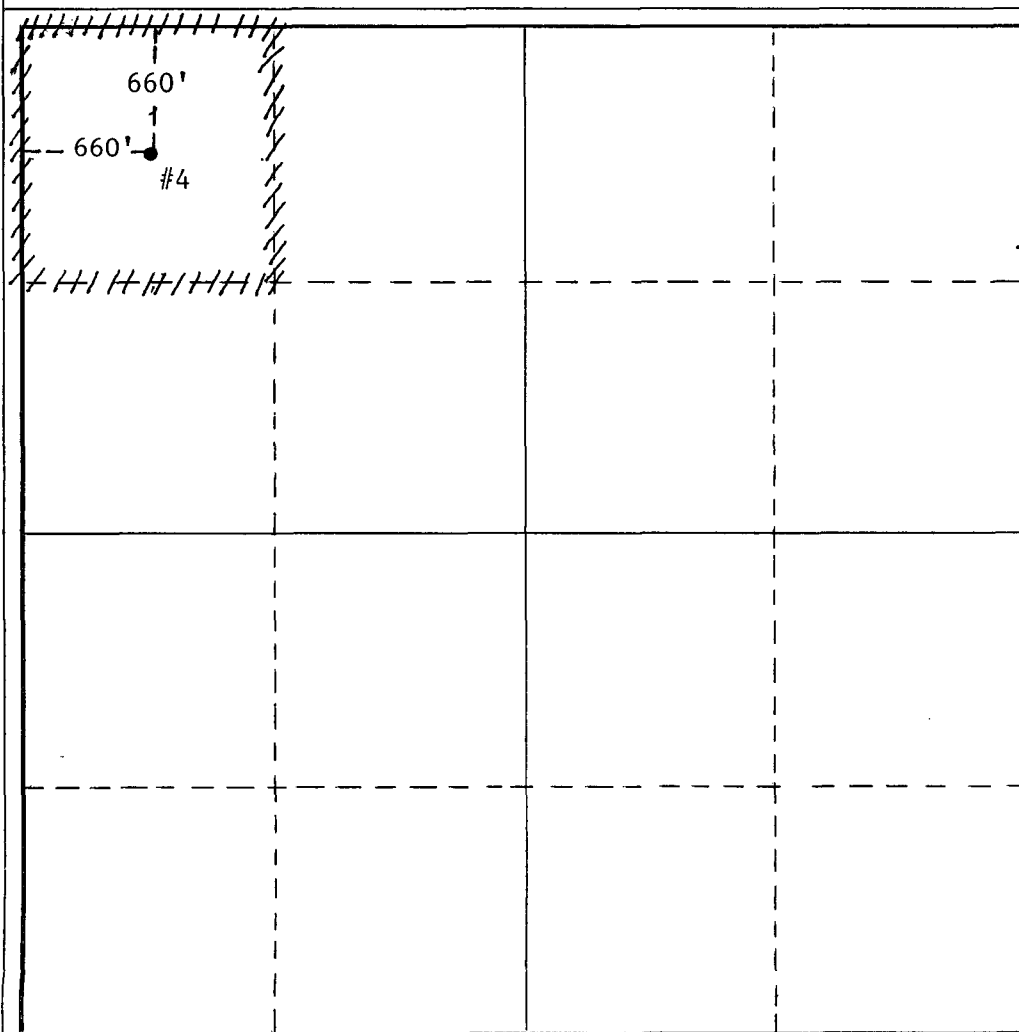
Operator Phillips Petroleum Company			Lease Sims		Well No. 4
Unit Letter D	Section 24	Township 22-S	Range 37-E	County Lea	
Actual Footage Location of Well: 660 feet from the north line and 660 feet from the west line					
Ground Level Elev: 3322' GR	Producing Formation Blinebry		Pool Blinebry--Gas		Dedicated Acreage: 40 Acres

1. Outline the acreage dedicated to the subject well by colored pencil or hachure marks on the plat below.
2. If more than one lease is dedicated to the well, outline each and identify the ownership thereof (both as to working interest and royalty).
3. If more than one lease of different ownership is dedicated to the well, have the interests of all owners been consolidated by communitization, unitization, force-pooling, etc?

☐ Yes ☐ No If answer is "yes," type of consolidation _____

If answer is "no," list the owners and tract descriptions which have actually been consolidated. (Use reverse side of this form if necessary.) _____

No allowable will be assigned to the well until all interests have been consolidated (by communitization, unitization, forced-pooling, or otherwise) or until a non-standard unit, eliminating such interests, has been approved by the Commission.



CERTIFICATION

I hereby certify that the information contained herein is true and complete to the best of my knowledge and belief.

Name

W. J. Mueller

Position Senior Engineering Specialist

Company Phillips Petroleum

Date November 15, 1983

I hereby certify that the well location shown on this plat was plotted from field notes of actual surveys made by me or under my supervision, and that the same is true and correct to the best of my knowledge and belief.

Date Surveyed

June 11, 1947

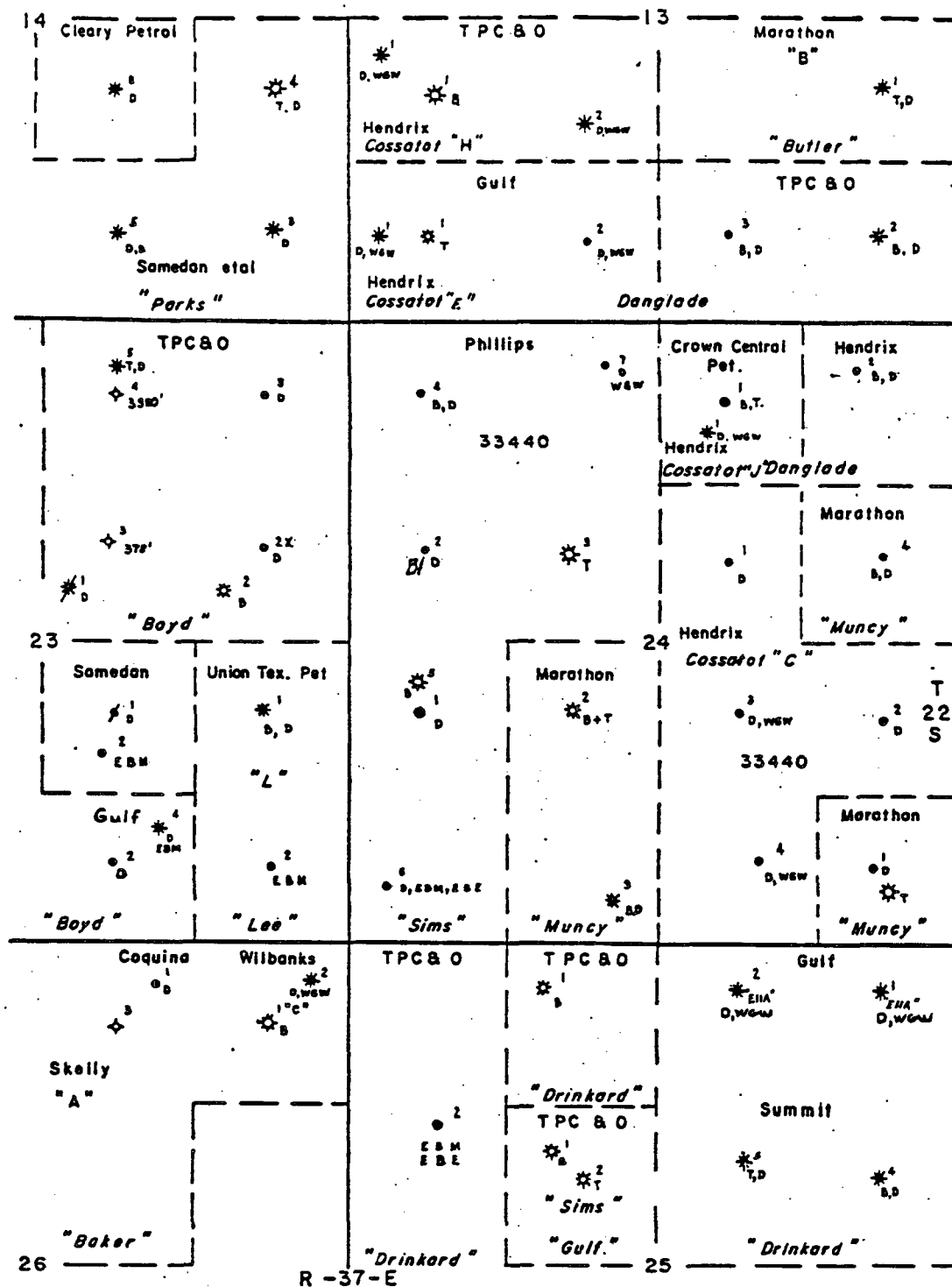
Registered Professional Engineer and/or Land Surveyor

M. E. Spry

Certificate No.

679

0 330 660 990 1320 1650 1980 2310 2640 2970 3300 3630 3960 4290 4620 4950 5280 5610 5940 6270 6600



ABBREVIATIONS

EBE East Brunson Ellenburger
 EBM--East Brunson McKee
 B -- Blinbry
 D -- Drinkard
 T -- Tubb-
 WGW--Wentz Granite Wash

PHILLIPS PETROLEUM COMPANY

Sims Lease
 Drinkard Field Area
 T-22-S, R-37-E
 S. E. Lea County, New Mexico
 Scale: 1" = 1000'

PHILLIPS PETROLEUM COMPANY

SIMS No. 4

Location: Unit D, Sec. 24, T-22-S,
R-37-E, Lea County, NM

Blinebry--Gas Pool

LEASE OFFSETS

Coquina Oil Corporation
Box 2960
Midland, TX 79701

Crown Central Petroleum Corp.
Suite 1002, Wilco Bldg.
Midland, TX 79701

Gulf Energy & Minerals, Inc.
Box 1150
Midland, Texas 79701

John H. Hendrix Corp.
525 Midland Tower
Midland, Texas 79701

Marathon Oil Company
Box 552
Midland, TX 79702

Samedan Oil Corporation
900 Wall Towers, East
Midland, TX 79701

Texas Pacific Oil Co., Inc.
9400 N Central Expressway
Dallas, TX 75250

Union Texas Petroleum
1300 Wilco Bldg.
Midland, TX 79701

Bruce A. Wilbanks
Box 763
Midland, TX 79701

P 503 931 254

RECEIPT FOR CERTIFIED MAIL

NO INSURANCE COVERAGE PROVIDED—
NOT FOR INTERNATIONAL MAIL

(See Reverse)

Sent to	
Texas Pacific Oil Co. Inc.	
Street and No.	
9400 N Central Expressway	
P.O., State and ZIP Code	
Dallas, TX 75250	
Postage	\$
Certified Fee	
Special Delivery Fee	
Restricted Delivery Fee	
Return Receipt Showing to whom and Date Delivered	
Return Receipt Showing to whom, Date, and Address of Delivery	
TOTAL Postage and Fees	\$7.50
Postmark or Date	
NOV 15 1983	

P 503 931 253

RECEIPT FOR CERTIFIED MAIL

NO INSURANCE COVERAGE PROVIDED—
NOT FOR INTERNATIONAL MAIL

(See Reverse)

Sent to	
Union Texas Petroleum	
Street and No.	
1300 Wilco Bldg.	
P.O., State and ZIP Code	
Midland, TX 79701	
Postage	\$
Certified Fee	
Special Delivery Fee	
Restricted Delivery Fee	
Return Receipt Showing to whom and Date Delivered	
Return Receipt Showing to whom, Date, and Address of Delivery	
TOTAL Postage and Fees	\$1.50
Postmark or Date	
NOV 15 1983	

PS Form 3800, Feb. 1982

P 503 931 252

RECEIPT FOR CERTIFIED MAIL

NO INSURANCE COVERAGE PROVIDED—
NOT FOR INTERNATIONAL MAIL

(See Reverse)

Sent to	
Bruce A. Wilbanks	
Street and No.	
Box 763	
P.O., State and ZIP Code	
Midland, TX 79701	
Postage	\$
Certified Fee	
Special Delivery Fee	
Restricted Delivery Fee	
Return Receipt Showing to whom and Date Delivered	
Return Receipt Showing to whom, Date, and Address of Delivery	
TOTAL Postage and Fees	\$1.50
Postmark or Date	
NOV 15 1983	

PS Form 3800, Feb. 1982

P 503 931 257

RECEIPT FOR CERTIFIED MAIL

NO INSURANCE COVERAGE PROVIDED—
NOT FOR INTERNATIONAL MAIL

(See Reverse)

Sent to	
John H. Hendrix Corp.	
Street and No.	
525 Midland Tower	
P.O., State and ZIP Code	
Midland, TX 79701	
Postage	\$
Certified Fee	
Special Delivery Fee	
Restricted Delivery Fee	
Return Receipt Showing to whom and Date Delivered	
Return Receipt Showing to whom, Date, and Address of Delivery	
TOTAL Postage and Fees	\$1.50
Postmark or Date	
NOV 15 1983	

P 503 931 256

RECEIPT FOR CERTIFIED MAIL

NO INSURANCE COVERAGE PROVIDED—
NOT FOR INTERNATIONAL MAIL

(See Reverse)

Sent to	
Marathon Oil Co.	
Street and No.	
Box 552	
P.O., State and ZIP Code	
Midland, TX 79702	
Postage	\$
Certified Fee	
Special Delivery Fee	
Restricted Delivery Fee	
Return Receipt Showing to whom and Date Delivered	
Return Receipt Showing to whom, Date, and Address of Delivery	
TOTAL Postage and Fees	\$1.56
Postmark or Date	
NOV 15 1983	

PS Form 3800, Feb. 1982

P 503 931 255

RECEIPT FOR CERTIFIED MAIL

NO INSURANCE COVERAGE PROVIDED—
NOT FOR INTERNATIONAL MAIL

(See Reverse)

Sent to	
Sarnedan Oil Corp.	
Street and No.	
900 Wall Tower East	
P.O., State and ZIP Code	
Midland, TX 79701	
Postage	\$
Certified Fee	
Special Delivery Fee	
Restricted Delivery Fee	
Return Receipt Showing to whom and Date Delivered	
Return Receipt Showing to whom, Date, and Address of Delivery	
TOTAL Postage and Fees	\$1.50
Postmark or Date	
NOV 15 1983	

PS Form 3800, Feb. 1982

P 503 931 259

RECEIPT FOR CERTIFIED MAIL

NO INSURANCE COVERAGE PROVIDED—
NOT FOR INTERNATIONAL MAIL

(See Reverse)

Sent to <i>Crown Central Petr. Corp.</i>	
Street and No. <i>Suite 1002 Wilco Bldg.</i>	
P.O., State and ZIP Code <i>Midland, TX 79701</i>	
Postage	\$
Certified Fee	
Special Delivery Fee	
Restricted Delivery Fee	
Return Receipt Showing to whom and Date Delivered	
Return Receipt Showing to whom, Date, and Address of Delivery	
TOTAL Postage and Fees	\$1.50
Postmark or Date NOV 15 1983	

PS Form 3800, Feb. 1982

P 503 931 258

RECEIPT FOR CERTIFIED MAIL

NO INSURANCE COVERAGE PROVIDED—
NOT FOR INTERNATIONAL MAIL

(See Reverse)

Sent to <i>Gulf Energy & Minerals</i>	
Street and No. <i>Box 1150</i>	
P.O., State and ZIP Code <i>Midland, TX 79701</i>	
Postage	\$
Certified Fee	
Special Delivery Fee	
Restricted Delivery Fee	
Return Receipt Showing to whom and Date Delivered	
Return Receipt Showing to whom, Date, and Address of Delivery	
TOTAL Postage and Fees	\$1.50
Postmark or Date NOV 15 1983	

PS Form 3800, Feb. 1982

P 503 931 260

RECEIPT FOR CERTIFIED MAIL

NO INSURANCE COVERAGE PROVIDED—
NOT FOR INTERNATIONAL MAIL

(See Reverse)

Sent to <i>Coguina Oil Corp.</i>	
Street and No. <i>Box 2960</i>	
P.O., State and ZIP Code <i>Midland TX 79701</i>	
Postage	\$
Certified Fee	
Special Delivery Fee	
Restricted Delivery Fee	
Return Receipt Showing to whom and Date Delivered	
Return Receipt Showing to whom, Date, and Address of Delivery	
TOTAL Postage and Fees	\$1.50
Postmark or Date NOV 15 1983	

PS Form 3800, Feb. 1982