


Corrida Oils Inc.

Suite 800, 425 S. Cherry Street
Denver, Colorado 80222

Mailing Address: P.O. Box 5550 T.A.
Denver, Colorado 80217



Telephone: (303) 322-5588
Telex: 450-540
Telecopier: (303) 333-2144

Our Ref.

March 27, 1984

CERTIFIED

Mr. Joe D. Ramey
Director
Oil Conservation Commission
State Land Office
Santa Fe, New Mexico 87501

NSP- 1424
SPECIAL RULE 4 ORDER R-1069-D
RELEASE APRIL 22, 1984

FEDERAL LEASE

Re: Bisti Lower Gallup Pool
San Juan County, New Mexico
Order R-1069-D
Request for Exception from
Special Rule 2

Dear Sir:

BADLANS FEDERAL WELL #1

660FNL 660FEL

Corrida Oils Inc. plans to drill a well at Center NE/4-13-T25N-R13W to an estimated total depth of 5100 feet sufficient to test the Lower Gallup Formation.

This location would appear to lie within the area specified by Special Rule 1, permanently adopted in Order R-1069-D, February 2, 1959, and the 80 acre proration unit for this well, under Rule 2 would be designated as N/2 NE/4-13-T25N-R13W.

However, under Rule 4, the Secretary-Director of the Commission may grant an exception to Rule 2 where no objection is filed by an operator within a 2640 foot radius of the subject well and where at least a twenty day waiting period has been had.

Let this letter serve as a formal request for the assignment of the proration unit to the above well to be

E/2 NE/4-13-T25N-R13W

Attached to this letter is a plat showing lease ownership and addresses to which notification has been sent.

Re: Bisti Lower Gallup Pool
March 27, 1984
Page 2

Corrida Oils would appreciate, if offset operators have no objection, a response by these operators to the Commission that there is no objection.

Very truly yours,

CORRIDA OILS INC.


John W. Shepardson
President

JWS:gej
Attachment: (2)

NO OBJECTION TO THIS REQUEST

BY: 






GULF OIL CORPORATION

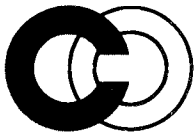
Date: 4.5-84

Township 25N, Range 13W, County SAN JUAN, State N.M.

Island Township Plat

36	31	32	33	34	35	36	31
1	6	5	4	3	2	1	6
12	7	8	9	10	11	13	7
13	18	17	16	15	14	13	18
24	19	20	21	22	23	24	19
25	30	29	28	27	26	25	30
36	31	32	33	34	35	36	31
1	6	5	4	3	2	1	6

CORRIDA OILS INC 
HIXON DEVELOPMENT CO 
CHAMPLAIN PETROLEUM 50% 
SEABROOK CORP 25%, NORGEN 25% 
GULF OIL CORP 



Corrida Oils Inc.

Suite 800, 425 S. Cherry Street
Denver, Colorado 80222


Mailing Address: P.O. Box 5550 T.A.
Denver, Colorado 80217

Telephone: (303) 322-5588
Telecopier: (303) 333-2144

Our Ref.

March 27, 1984

Mr. Joe D. Ramey
Director
Oil Conservation Commission
State Land Office
Santa Fe, New Mexico 87501



Dear Mr. Ramey:

Enclosed is a request for a reoriented spacing unit. We hope to handle this request through the administrative process; offset operators have agreed to review our request.

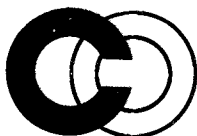
In the unlikely event that offset owners disagree with our request, the matter will of course have to come to hearing. Could you reserve a place on your hearing docket of April 25, 1984 for our cause? I will stay in close contact with the person in your office who monitors the docket so that the place would not be unnecessarily reserved.

Yours very truly,

CORRIDA OILS INC.


John W. Shepardson
President

JWS:gej
Enclosures



Corrida Oils Inc.

Suite 800, 425 S. Cherry Street
Denver, Colorado 80222

Mailing Address: P.O. Box 5550 T.A.
Denver, Colorado 80217

Telephone: (303) 322-5588

Telex: 450-540

Telecopier: (303) 333-2144

Our Ref.

March 27, 1984

CERTIFIED

Mr. Joe D. Ramey
Director
Oil Conservation Commission
State Land Office
Santa Fe, New Mexico 87501

Re: Bisti Lower Gallup Pool
San Juan County, New Mexico
Order R-1069-D
Request for Exception from
Special Rule 2

Dear Sir:

Corrida Oils Inc. plans to drill a well at Center NE/4 NE/4-13-T25N-R13W to an estimated total depth of 5100 feet sufficient to test the Lower Gallup Formation.

This location would appear to lie within the area specified by Special Rule 1, permanently adopted in Order R-1069-D, February 2, 1959, and the 80 acre proration unit for this well, under Rule 2 would be designated as N/2 NE/4-13-T25N-R13W.

However, under Rule 4, the Secretary-Director of the Commission may grant an exception to Rule 2 where no objection is filed by an operator within a 2640 foot radius of the subject well and where at least a twenty day waiting period has been had.

Let this letter serve as a formal request for the assignment of the proration unit to the above well to be

E/2 NE/4-13-T25N-R13W

Attached to this letter is a plat showing lease ownership and addresses to which notification has been sent.

Re: Bisti Lower Gallup Pool
March 27, 1984
Page 2

Corrida Oils would appreciate, if offset operators have no objection, a response by these operators to the Commission that there is no objection.


Very truly yours,

CORRIDA OILS INC.


John W. Shepardson
President

JWS:gej
Attachment: (2)

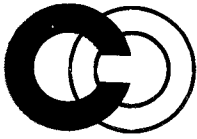
NO OBJECTION TO THIS REQUEST

BY: 
CHAMPLIN PETROLEUM CORP.

ATTORNEY IN FACT

Date: April 9, 1984





Corrida Oils Inc.

Suite 800, 425 S. Cherry Street
Denver, Colorado 80222

Mailing Address: P.O. Box 5550 T.A.
Denver, Colorado 80217

RECEIVED
OIL CONSERVATION COMMISSION
SANTA FE

Telephone: (303) 322-5588
Telex: 450-540
Telecopier: (303) 333-2144

Our Ref.

March 27, 1984

CERTIFIED

Mr. Joe D. Ramey
Director
Oil Conservation Commission
State Land Office
Santa Fe, New Mexico 87501

NSP - ~~1424~~ 1424
SPECIAL RULE 4 ORDER R-1069-B
RELEASE IMMEDIATELY

Re: Bisti Lower Gallup Pool
San Juan County, New Mexico
Order R-1069-D
Request for Exception from
Special Rule 2

Dear Sir:

Corrida Oils Inc. plans to drill a well at Center NE/4 NE/4-13-T25N-R13W to an estimated total depth of 5100 feet sufficient to test the Lower Gallup Formation.

This location would appear to lie within the area specified by Special Rule 1, permanently adopted in Order R-1069-D, February 2, 1959, and the 80 acre proration unit for this well, under Rule 2 would be designated as N/2 NE/4-13-T25N-R13W.

However, under Rule 4, the Secretary-Director of the Commission may grant an exception to Rule 2 where no objection is filed by an operator within a 2640 foot radius of the subject well and where at least a twenty day waiting period has been had.

Let this letter serve as a formal request for the assignment of the proration unit to the above well to be

E/2 NE/4-13-T25N-R13W

Attached to this letter is a plat showing lease ownership and addresses to which notification has been sent.

Re: Bisti Lower Gallup Pool
March 27, 1984
Page 2

Corrida Oils would appreciate, if offset operators have no objection, a response by these operators to the Commission that there is no objection.


Very truly yours,

CORRIDA OILS INC.


John W. Shepardson
President

JWS:gej
Attachment: (2)

NO OBJECTION TO THIS REQUEST

BY: 
NORCEN ENERGY INC. *Exploration Manager*
Date: April 3, 1984



FILE NSP-1424

A Subsidiary of
Union Pacific Corporation

April 11, 1984

Oil Conservation Commission
State Land Office
Santa Fe, NM 87501

Attention: Mr. Joe D. Ramey, Director

Re: Waiver of Objection
Bisti Lower Gallup Pool
South Bisti Area
San Juan County, NM

Gentlemen:

Transmitted to you herewith is a waiver of objection executed by Champlin Petroleum Company for the assignment of a proration unit in lands described as follows:

Township 25 North, Range 13 West
Section 13: E/2NE/4
San Juan County, NM

Very truly yours,

Larry D. Lillo
Landman


LDL/la

cc: John Shepardson, Corrida Oils Inc.
L. Stanley, Seabrook Corp.
Frank Chatmon, Norcen Energy, Inc.

HIXON DEVELOPMENT COMPANY

P. O. BOX 2810
FARMINGTON, NEW MEXICO 87499

April 2, 1984



Mr. Joe D. Ramey, Director
Oil Conservation Division
State Land Office
P.O. Box 2088
Santa Fe, New Mexico 87501

Subject: Bisti Lower Gallup Pool
San Juan County, New Mexico
Order R-1069-D
Request for Exception from
Special Rule 2

Dear Mr. Ramey,

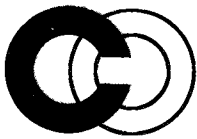
As requested by Corrida Oils Inc., we are forwarding this notice
for your review.

Very truly yours,

by Charles O. Foster
Charles O. Foster
Petroleum Landman

COF:jjja

cc: Corrida Oils Inc.



Corrida Oils Inc.

Suite 800, 425 S. Cherry Street
Denver, Colorado 80222

Mailing Address: P.O. Box 5550 T.A.
Denver, Colorado 80217

Telephone: (303) 322-5588
Telex: 450-540
Telecopier: (303) 333-2144

Our Ref.

March 27, 1984

CERTIFIED

Mr. Joe D. Ramey
Director
Oil Conservation Commission
State Land Office
Santa Fe, New Mexico 87501

Re: Bisti Lower Gallup Pool
San Juan County, New Mexico
Order R-1069-D
Request for Exception from
Special Rule 2

Dear Sir:

Corrida Oils Inc. plans to drill a well at Center NE/4 NE/4-13-T25N-R13W to an estimated total depth of 5100 feet sufficient to test the Lower Gallup Formation.

This location would appear to lie within the area specified by Special Rule 1, permanently adopted in Order R-1069-D, February 2, 1959, and the 80 acre proration unit for this well, under Rule 2 would be designated as N/2 NE/4-13-T25N-R13W.

However, under Rule 4, the Secretary-Director of the Commission may grant an exception to Rule 2 where no objection is filed by an operator within a 2640 foot radius of the subject well and where at least a twenty day waiting period has been had.

Let this letter serve as a formal request for the assignment of the proration unit to the above well to be

E/2 NE/4-13-T25N-R13W

Attached to this letter is a plat showing lease ownership and addresses to which notification has been sent.

Re: Bisti Lower Gallup Pool
March 27, 1984
Page 2

Corrida Oils would appreciate, if offset operators have no objection, a response by these operators to the Commission that there is no objection.


Very truly yours,

CORRIDA OILS INC.


John W. Shepardson
President


JWS:gej
Attachment: (2)

NO OBJECTION TO THIS REQUEST

BY: 
HIXON DEVELOPMENT CO.

Date: 3/30/84

FILE HSP-1396



Getty Oil Company

P.O. Box 3360, Casper, Wyoming 82602

Central Exploration and Production Division

May 31, 1983

Beta Development Company
238 Petroleum Plaza
Farmington, NM 87401

RE: Application for a Non-Standard
Proration Unit
Martin Federal Com. #1E
J, 1450' FSL & 2460' FEL of
Section 13-T29N-R11W
San Juan County, New Mexico

Gentlemen:

Please find attached copies of our Application for a Non-Standard Proration Unit which we are submitting to the New Mexico Oil Conservation Division.

If you, as an offset operator, have no objections to this proposal, please sign the waiver at the bottom of this page and send to:

New Mexico Oil Conservation Division
P.O. Box 2088
Santa Fe, New Mexico 87501
Attention : Mr. Joe D. Ramey

We would appreciate your returning one executed copy to the undersigned.

Very truly yours,

GETTY OIL COMPANY

D. W. Bowers
Area Superintendent

SP/nmt

Attachments

W A I V E R

We hereby waive any objections to Getty Oil Company's Application for Non-Standard Proration Unit.

Name of Person (for Company)

6-6-83
Date



Corrida Oils Inc.

BADLANDS FEDERAL #1

Location: 660' FNL, 660' FEL, Section 13-T25N-R13W
San Juan County, New Mexico

Pool: Bisti Lower Gallup

Dedicated Acreage: Proration unit consisting of the E/2
NE/4-13-T25N-R13W for a total of 80 acres

Lease: Federal KGS #NM 58138

))

ADDRESSES OF REQUEST FOR
NORTH-SOUTH PRORATION UNIT LETTER
SECTION 13 - TOWNSHIP 25 NORTH - RANGE 13 WEST
SAN JUAN COUNTY, NEW MEXICO

Hixon Development Co.
P. O. Box 2810
Farmington, New Mexico 87401
Attention: A. L. Kuchera

Gulf Oil Corporation
Box 1150
Midland, Texas 79702
Attention: John Frank


Seabrook Corp.
Suite 401
1860 Lincoln Street
Denver, Colorado 80295
Attention: L. Stanley

Champlin Petroleum Corp.
Box 1257
Englewood, Colorado 80150
Attention: Larry Lillo

Norcen Energy Inc.
Suite 320
5575 DTC Parkway
Englewood, Colorado 80111
Attention: Frank Chatmon

Township 25N, Range 13W, County San Juan, State N.M.

Island Township Plat



Corrida Oils Inc.



Hixon Development Co.



Gulf Oil Corp.



Champlin Petroleum 50%

Seabrook Corp. 25%

Norcen 25%

50%
25%
25% } □