

Gulf Oil Exploration and Production Company

R. C. Anderson
PRODUCTION MANAGER
HOBBS AREA

May 29, 1984

P. O. Box 670
Hobbs, NM 88240

Re: Application for an 80-Acre
Non-Standard Gas Proration Unit,
Eumont Gas Pool, comprising the
Center of ^{N/2} of NE/4 of Section
5-T22S-R37E, LEA COUNTY

FEE ACREAGE

Joe D. Ramey
Oil Conservation Division
P. O. Box 2088
Santa Fe, New Mexico 87501

NSP- 1429
RULE 5(C) 3 ORDER R-1670
Release Immediately

Gentlemen:


Gulf Oil Corporation requests administrative approval for an 80-Acre Non-Standard Gas Proration Unit in the Eumont Gas Pool, comprising the Center of NE/4 of NE/4 of Section 5-T22S-R37E, Lea County, New Mexico, to be assigned to Gulf's Stebbins "B" #1. In support thereof, Gulf Oil Corporation states the following facts:

660' FNL AND 660' FEL OF SEC. 5

1. The proposed Non-Standard Gas Proration Unit will meet the requirements of Rule 5(c) of the Oil Conservation Division Order No. R-1670 as follows:
 - a. The proposed Non-Standard 80-Acre Proration Unit consists of less acreage than a standard 640-Acre Proration Unit.
 - b. The Non-Standard Gas 80-Acre Proration Unit consists of contiguous quarter-quarter sections.
 - c. The Non-Standard 80-Acre Proration Unit lies wholly within a single government section in the Eumont Gas Pool with 640-Acre Standard Proration Units.
 - d. The entire Non-Standard 80-Acre Gas Proration Unit may be reasonably presumed to be productive of gas from the Eumont Pool.
 - e. The length or width of the Non-Standard Gas Proration Unit does not exceed 5280 feet.
 - f. This letter will serve as notification to all operators owning interest in the section containing the proposed Non-Standard 80-Acre Proration Unit and all operators within 1500 feet of the Stebbins "B" #1.



A DIVISION OF GULF OIL CORPORATION



In view of the above facts, Gulf Oil Corporation requests that administrative approval of the subject 80-Acre Non-Standard Proration Unit be granted.

Yours very truly,


R. C. ANDERSON

DCE/skc

cc: Oil Conservation Division
P. O. Box 1980
Hobbs, New Mexico 88240


REGISTERED MAIL - RETURN RECEIPT REQUESTED:

Shell Oil Co.
600 N. Marienfield
Ste. 310
Midland, Texas 79701

Sohio
10 Desta Dr. Ste 600 W.
Midland, Texas 79705

Amerada Hess
P. O. Box 2040
Tulsa, OK 74102

Wiser Oil Co.
905 Oil & Gas Bldg.
Wichita Falls, Texas 76301



NEW MEXICO OIL CONSERVATION COMMISSION
WELL LOCATION AND ACREAGE DEDICATION PLAT

Form C-102
Supersedes C-128
Effective 1-1-65

All distances must be from the outer boundaries of the Section.

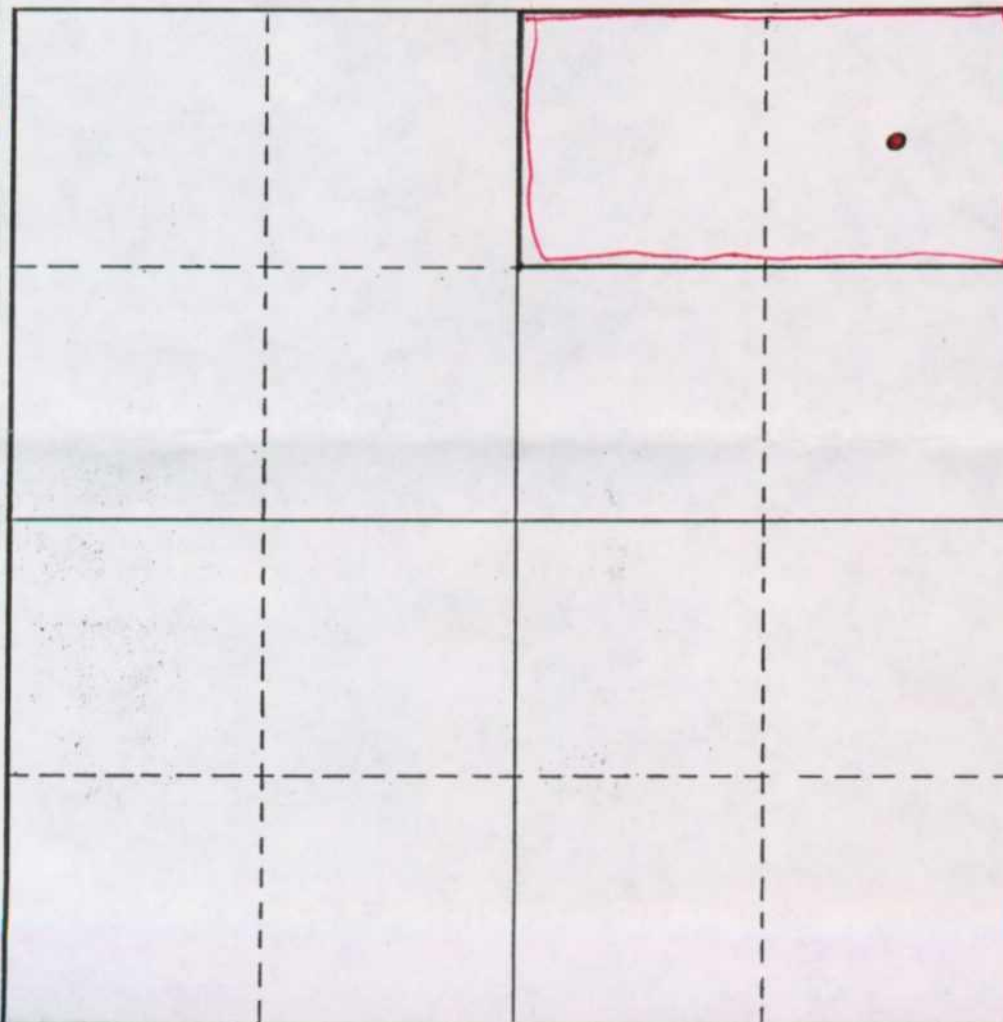
Operator <i>Gulf Oil Corp.</i>			Lease <i>Lee Hobbs (WCT-B)</i>		Well No. <i>1</i>
Unit Letter <i>A</i>	Section <i>5</i>	Township <i>22S</i>	Range <i>37E</i>	County <i>Lea</i>	
Actual Footage Location of Well: <i>660</i> feet from the <i>North</i> line and <i>660</i> feet from the <i>East</i> line					
Ground Level Elev: <i>3459'</i>	Producing Formation <i>7 Rivers - Queen</i>		Pool <i>Eumont</i>	Dedicated Acreage: <i>80</i> Acres	

1. Outline the acreage dedicated to the subject well by colored pencil or hachure marks on the plat below.
2. If more than one lease is dedicated to the well, outline each and identify the ownership thereof (both as to working interest and royalty).
3. If more than one lease of different ownership is dedicated to the well, have the interests of all owners been consolidated by communitization, unitization, force-pooling, etc?

☐ Yes ☐ No If answer is "yes," type of consolidation _____

If answer is "no," list the owners and tract descriptions which have actually been consolidated. (Use reverse side of this form if necessary.) _____

No allowable will be assigned to the well until all interests have been consolidated (by communitization, unitization, forced-pooling, or otherwise) or until a non-standard unit, eliminating such interests, has been approved by the Commission.



CERTIFICATION

I hereby certify that the information contained herein is true and complete to the best of my knowledge and belief.

James D. Pitre

Name
James D. Pitre

Position
AREA ENGINEER

Company
GULF OIL CORP

Date
5-29-84

I hereby certify that the well location shown on this plat was plotted from field notes of actual surveys made by me or under my supervision, and that the same is true and correct to the best of my knowledge and belief.

Date Surveyed

Registered Professional Engineer and/or Land Surveyor

Certificate No.

0 330 660 990 1320 1650 1980 2310 2640 2000 1500 1000 500 0