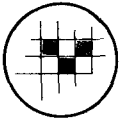


RECEIVED MARCH 30 1984

JPQ



Gary-Williams Oil Producer

Four Inverness Court East • Englewood, Colorado 80112-5599 • (303) 799-3800

March 29, 1984

NSP-1442 (L)

RULE 104FI AND

RULE 104DII ORDER R-7471 SPECIAL

Mr. Gilbert Quintana NSL PART
New Mexico Oil Conservation Commission
Box 2088
Santa Fe, New Mexico 87501

RELEASE APRIL 19, 1984
Immediately

NSP PART

Re: NSP and NSL
#1-16 San Isidro
Sandoval County, New Mexico
Order No. R-7471
Our: D-640-09

Federal lease

Dear Mr. Quintana:

1/2 OF SEC. 1 Dedicated

As you suggested, I am enclosing copies of the paperwork I am getting executed in preparation for the request for non-standard 299.84 proration unit approval for the #1-16 San Isidro well in the SE $\frac{1}{4}$ SE $\frac{1}{4}$ of Section, 1, Township 20 North, Range 3 West, Sandoval County, New Mexico. *510' FSL & 565' FEL, etc*

You will note in the copies attached that I have requested waivers of objection be returned to me, from all surrounding working interest lease owners. There are many (17) and I would like to keep abreast of who is executing! I have also enclosed a copy of the C-102, with accompanying communitization agreement as the form requires. It will be submitted formally upon execution of the communitization agreement.

This well and another, the #11-26 San Isidro, were drilled prior to approval of Order No. R-7471. Their locations do not conform to Rule 3 of the Order so I have enclosed requests for approval of NSL for each.

I appreciate your help and guidance in the preparation of these documents. If I have left anything out, please let me know.

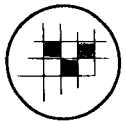
Very truly yours,

GARY-WILLIAMS OIL PRODUCER, INC.

Joyce Engelbrecht
Joyce Engelbrecht
Landman

JE:sf

Enclosures: Paperwork (as stated above)



Gary-Williams Oil Producer

Four Inverness Court East • Englewood, Colorado 80112-5599 • (303) 799-3800

March 29, 1984

FEDERAL EXPRESS DELIVERY

Mr. Gilbert Quintana
New Mexico Oil Conservation Commission
Box 2088
Santa Fe, New Mexico 87501

Re: NSL
#1-16 San Isidro
SE $\frac{1}{4}$ SE $\frac{1}{4}$ Sec. 1-T20N-R3W
Sandoval County, New Mexico
Order No. R-7471

Dear Mr. Quintana:

Request is hereby made for approval for non-standard location of the #1-16 San Isidro well located 510 feet from the South line and 565 feet from the East line in Section 1, Township 20 North, Range 3 West. This well was drilled prior to approval of Order No. R-7471 effective April 1, 1984.

Said Order, creating special rules and regulations for the Rio Puerco - Mancos Oil Pool, requires per Rule 3 that location be no nearer than 660 feet to the outer boundary of the proration unit.

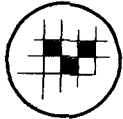
Approval of this non-standard location is respectfully requested at your earliest convenience.

Very truly yours,

GARY-WILLIAMS OIL PRODUCER, INC.


Joyce Engelbrecht
Joyce Engelbrecht
Landman

JE:sf



Gary-Williams Oil Producer

115 Inverness Drive East • Englewood, Colorado 80112-5116 • (303) 799-3800



August 7, 1984

State of New Mexico
Oil Conservation Division
P.O. Box 2088
Santa Fe, NM 87501

Attn: Gilbert Quintana

Re: Pooling Area
San Isidro 1-16
SE SE Section 1-T20N-R3W
Sandoval County, New Mexico

Dear Sir:

Please find attached three copies of Form C-102 designating the proposed pooling area for the above captioned well. The proposed pooling area is the $\frac{1}{2}$ of section 1-T20N-R3W.

Please disregard the previous proposed pooling area which was the $\frac{1}{2}$ of section 1-T20N-R3W.

Sincerely,
GARY-WILLIAMS OIL PRODUCER, INC.

W.P. Marx
Operations Manager

WP:nm
attachments

OIL CONSERVATION DIVISION

STATE OF NEW MEXICO
ENERGY AND MINERALS DEPARTMENTP. O. BOX 2088
SANTA FE, NEW MEXICO 87501Form C-102
Revised 10-1-7

All distances must be from the outer boundaries of the Section.

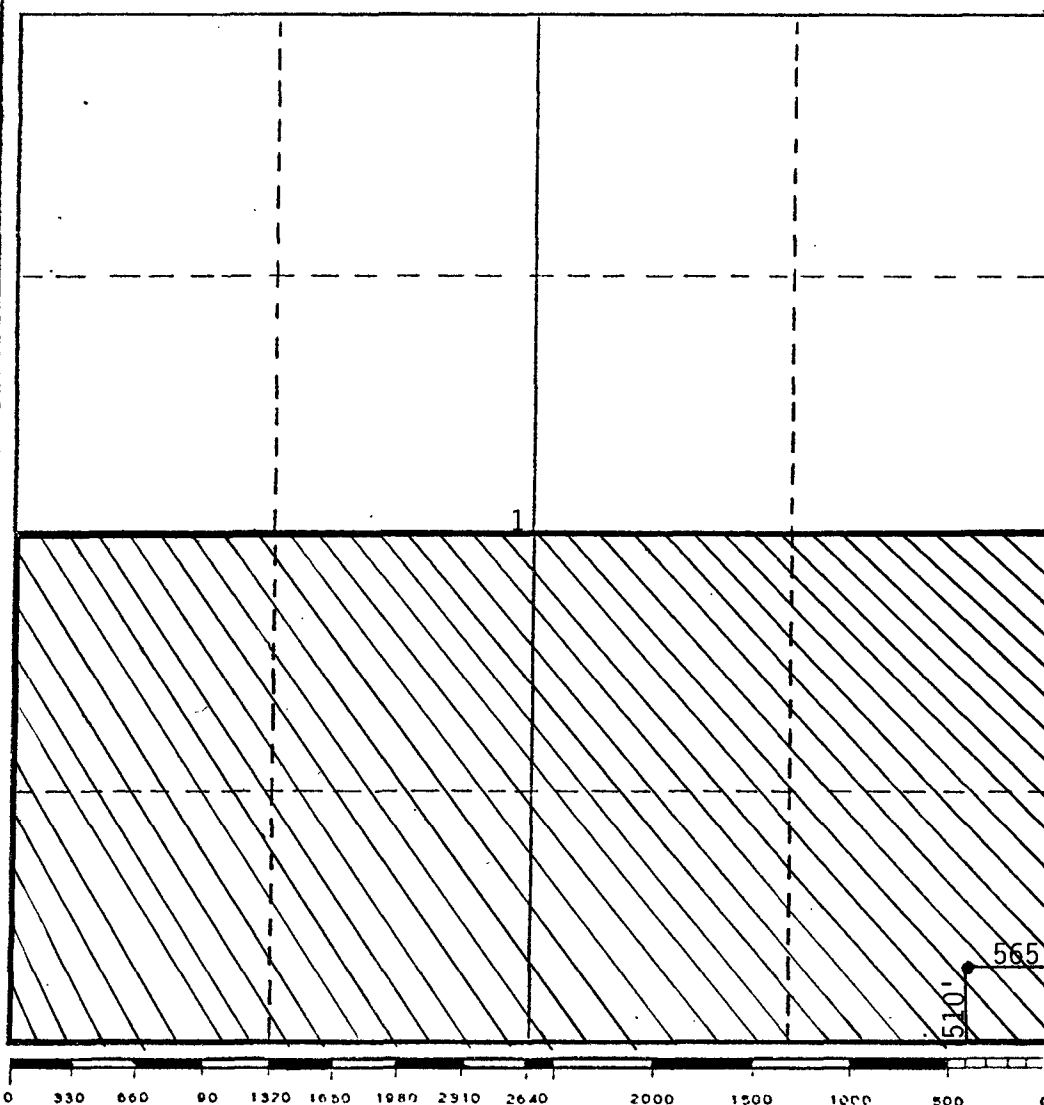
Operator Gary-Williams Oil Producer, Inc.		Lease San Isidro 1		Well No. 16
Unit Letter P	Section 1	Township 20N	Range 3W	County Sandoval
Actual Footage Location of Well: 510 feet from the South line and 565 feet from the East line				
Ground Level Elev. 6981'	Producing Formation Mancos	Pool Rio Puerco - Mancos Oil	Dedicated Acreage: S-320 Acres	

1. Outline the acreage dedicated to the subject well by colored pencil or hachure marks on the plat below.
2. If more than one lease is dedicated to the well, outline each and identify the ownership thereof (both as to working interest and royalty).
3. If more than one lease of different ownership is dedicated to the well, have the interests of all owners been consolidated by communitization, unitization, force-pooling, etc?

☐ Yes ☒ No If answer is "yes," type of consolidation _____

If answer is "no," list the owners and tract descriptions which have actually been consolidated. (Use reverse side of this form if necessary.) _____

No allowable will be assigned to the well until all interests have been consolidated (by communitization, unitization, forced-pooling, or otherwise) or until a non-standard unit, eliminating such interests, has been approved by the Division



CERTIFICATION

I hereby certify that the information contained herein is true and complete to the best of my knowledge and belief.

Name

W.P. Marx

Position

Operations Manager

Company

Gary-Williams Oil Producer

Date

7/27/84

I hereby certify that the well location shown on this plat was plotted from field notes of actual surveys made by me or under my supervision, and that the same is true and correct to the best of my knowledge and belief.

See Attached

Date Surveyed

Registered Professional Engineer
and/or Land Surveyor

Certificate No.

All distances must be from the outer boundaries of the Section.

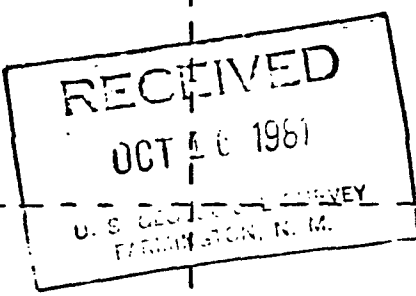
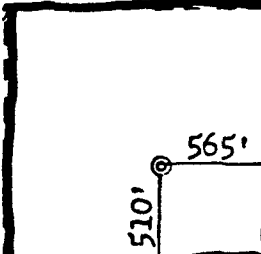
Operator LEWIS ENERGY CORPORATION			Lease LEWIS 1-20-3		Well No. 2
Unit Letter P	Section 1	Township 20N	Range 3W	County Sandoval	
Actual Footage Location of Well: 510 feet from the South line and 565 feet from the East line					
Ground Level Elev: 6981	Producing Formation Mancos Shale		Pool Wildcat		Dedicated Acreage: 40 Acres

1. Outline the acreage dedicated to the subject well by colored pencil or hachure marks on the plat below.
2. If more than one lease is dedicated to the well, outline each and identify the ownership thereof (both as to working interest and royalty).
3. If more than one lease of different ownership is dedicated to the well, have the interests of all owners been consolidated by communitization, unitization, force-pooling, etc?

☐ Yes ☐ No If answer is "yes," type of consolidation _____

If answer is "no," list the owners and tract descriptions which have actually been consolidated. (Use reverse side of this form if necessary.) _____

No allowable will be assigned to the well until all interests have been consolidated (by communitization, unitization forced-pooling, or otherwise) or until a non-standard unit, eliminating such interests, has been approved by the Commission.

<div style="text-align: center;">  </div>		<div style="text-align: center;">  </div>	
		<div style="text-align: center;"> <p>Sec.</p> <p>1</p> </div>	

CERTIFICATION

I hereby certify that the information contained herein is true and complete to the best of my knowledge and belief.

Name
Zachary C. Lewis

Position
Operations Manager

Company
Lewis Energy Corporation

Date
October 8, 1981

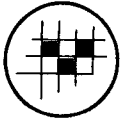
I hereby certify that the well location shown on this plat was plotted from the notes of actual surveys made by me, under my supervision, and that the same is true and correct to the best of my knowledge and belief.

Date Surveyed
September 30, 1981

Registered Professional Engineer and Land Surveyor
Fred S. Kerr Jr.

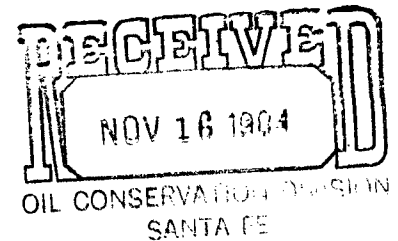
Certificate No. **3950**

Scale: 1"=1000'



Gary-Williams Oil Producer

115 Inverness Drive East • Englewood, Colorado 80112-5116 • (303) 799-3800



November 12, 1984

State of New Mexico
Energy and Minerals Department
Oil Conservation Division
P. O. Box 2088
State Land Office Building
Santa Fe, New Mexico 87501

RE: San Isidro 1-16
SE SE Section 1-20N-3W
Sandoval County, New Mexico

Dear Mr. Stamets:

Gary-Williams Oil Producer, Inc. has received Administrative Order NSP-1442 (L) approving a 299.84 acre non-standard proration unit consisting of the S $\frac{1}{2}$ of Section 1-T20N-R3W, Rio Puerco-Mancos Oil Pool, Sandoval County, New Mexico.

The S $\frac{1}{2}$ of Section 1-T20N-R3W would be a standard proration unit consisting of 320 acres. This S $\frac{1}{2}$ proration unit would be dedicated to the San Isidro 1 well number 16, located at an unorthodox location 510 feet from the south line and 565 feet from the east line of section 1-T20N-R3W of the Rio-Puerco-Mancos oil pool, Sandoval County, New Mexico.

Gary-Williams Oil Producers, apologizes for the confusion in our asking for a proration unit for the subject well. We respectfully request approval for a 320 acre unit for the S $\frac{1}{2}$ of Section 1-T20N-R3W, Sandoval County, New Mexico.

Very truly yours,

GARY-WILLIAMS OIL PRODUCER

W P Marx ks.

W. P. Marx
Operations Manager

WPM:ks



STATE OF NEW MEXICO
ENERGY AND MINERALS DEPARTMENT
OIL CONSERVATION DIVISION

TONY ANAYA
GOVERNOR

POST OFFICE BOX 2088
STATE LAND OFFICE BUILDING
SANTA FE, NEW MEXICO 87501
(505) 827-5800

January 11, 1985

Gary Williams, Oil Producer
115 Inverness Drive East
Englewood, CO 80112-5116

Attention: W. P. Marx

Gentlemen:

Reference is made to your application for a non-standard location for your San Isidro 1 Well No. 16 located at an unorthodox location 510 feet from the South line and 565 feet from the East line of Section 1, Township 20 North, Range 3 West, NMPM, Rio Pecos-Mancos Pool, Sandoval County, New Mexico.

By authority granted me under the provisions of Rule 104, the above-described unorthodox location is hereby approved.

Sincerely,

A handwritten signature in dark ink, appearing to read "R. L. Stamets", written over a horizontal line.

R. L. STAMETS
Director

RLS/DRC/dp

Note: This unorthodox location has previously been approved by NSP-1442 (L), dated November 5, 1984, along with a non-standard proration unit consisting of 299.84 acres. In a letter dated November 12, 1984, the operator reported that the above proration unit was a standard 320-acre unit. This administrative order hereby supercedes NSP-1442 (L).