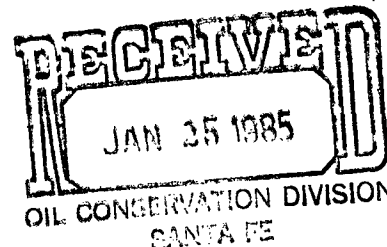


*Relieve Immediately
Waivers are in.*

champlin

A Subsidiary of
Union Pacific Corporation

*NSP # 1449
RULE R1069 (B) Special Rule
4*



January 21, 1985

Oil Conservation Commission
State Land Office
Santa Fe, NM 87501

Attention: David Catanach

Re: Bisti Lower Gallup Pool
San Juan County, NM

Gentlemen:

Champlin Petroleum Company, with its partners Seabrook Corporation and Norcen Energy, Inc., plan to drill a 5,160' Lower Gallup well in the NW/4NE/4, Section 13, T25N, R13W, San Juan County, NM.

Champlin has requested the Oil Conservation Commission assign a proration unit for the subject well as follows:

Township 25 North, Range 13 West
Section 13: W/2NE/4
San Juan County, NM

80 Acres

Sent to you herewith are waiver-of-objections for the above mentioned proration unit which have been executed by leaseowners within a 2640 foot radius of the proposed well location.

Upon approval of the subject proration unit, please send documentation for same to the attention of the undersigned at the address listed below. If you have any questions or require further please advise.


Thank you.

Very truly yours,

Harry D. Lillo
Harry D. Lillo
Landman

LDL/la
enclosure:

*660' FNL
1780' FEL Section 13,
T-25N R13W
Champlin # 3 Federal 31-13*



A Subsidiary of
Union Pacific Corporation

January 4, 1985

See attached mailing list

RE: Bisti Lower Gallup Pool
San Juan County, New Mexico

Gentlemen:

Champlin Petroleum Company, with its partners Seabrook Corporation and Norcen Energy, Inc., plan to drill a 5160' Lower Gallup well in the NW/4NE/4 of Section 13, T25N, R13W San Juan County, New Mexico.

Under Rule 2 of New Mexico State Order R-1069-D, the designated proration unit for the subject well would normally be the N/2NE/4 Section 13, T25N, R13W. However, under Rule 4, the Secretary-Director of the Oil Conservation Commission may grant an exception to Rule 2 where no objection is filed by an operator within a 2640-foot radius of the well.

Champlin has requested that the Oil Conservation Commission assign a proration unit for the subject well as follows:

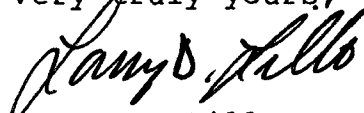
Township 25 North, Range 13 West
Section 13: W/2NE/4
San Juan County, New Mexico

Enclosed is a plat showing lease ownership within a 2640' radius of the proposed well location.

Champlin et al would appreciate your approval of a waiver-of-objection to the above mentioned request, by returning to the undersigned one executed copy of this letter which has been sent in duplicate.

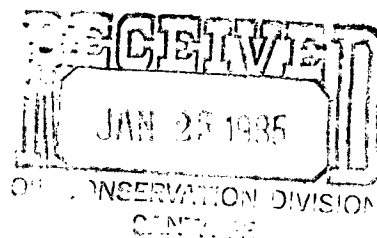
Thank you.

Very truly yours,


Larry D. Lillo
Landman

kmb

cc: David Catanach, Oil Conservation Commission



Champlin Petroleum Company
Denver Region
P.O. Box 1257
Englewood, Colorado 80150
303/779-0079

Bisti Lower Gallup Pool
San Juan County, New Mexico
January 4, 1985
Page 2.

Waiver-of-objection for a proration unit as follows:
W/2NE/4 of Section 13, T25N, R13W,
San Juan County, New Mexico:

APPROVED:

Company Gulf Oil Corp.

By JR. Frank

Its Chief Proration Engineer

Date January 15, 1985

Mailing List

Gulf Oil Corporation
P.O. Box 1150
Midland, Texas 79702

ATTENTION: John Frank

Corrida Oils Inc.
P.O. Box 5550 T.A.
Denver, CO 80217

ATTENTION: John Shepardson

Hixon Development Company
P.O. Box 2810
Farmington, New Mexico 87499

ATTENTION: Charles Foster



Champlin

A Subsidiary of
Union Pacific Corporation

January 4, 1985

See attached mailing list

RE: Bisti Lower Gallup Pool
San Juan County, New Mexico

Gentlemen:

Champlin Petroleum Company, with its partners Seabrook Corporation and Norcen Energy, Inc., plan to drill a 5160' Lower Gallup well in the NW/4NE/4 of Section 13, T25N, R13W San Juan County, New Mexico.

Under Rule 2 of New Mexico State Order R-1069-D, the designated proration unit for the subject well would normally be the N/2NE/4 Section 13, T25N, R13W. However, under Rule 4, the Secretary-Director of the Oil Conservation Commission may grant an exception to Rule 2 where no objection is filed by an operator within a 2640-foot radius of the well.

Champlin has requested that the Oil Conservation Commission assign a proration unit for the subject well as follows:

Township 25 North, Range 13 West
Section 13: W/2NE/4
San Juan County, New Mexico

Enclosed is a plat showing lease ownership within a 2640' radius of the proposed well location.

Champlin et al would appreciate your approval of a waiver-of-objection to the above mentioned request, by returning to the undersigned one executed copy of this letter which has been sent in duplicate.

Thank you.


Very truly yours,

Larry D. Lillo
Landman

kmb

cc: David Catanach, Oil Conservation Commission

Champlin Petroleum Company
Denver Region
P.O. Box 1257
Englewood, Colorado 80150
303/779-0079



Bisti Lower Gallup Pool
San Juan County, New Mexico
January 4, 1985
Page 2.

Waiver-of-objection for a proration unit as follows:
W/2NE/4 of Section 13, T25N, R13W,
San Juan County, New Mexico:

APPROVED:


Company Cornida Oil Inc
By John W. Sheppardson
Its President
Date 1/7/85

Bisti Lower Gallup Pool
San Juan County, New Mexico
January 4, 1985
Page 2.

Waiver-of-objection for a proration unit as follows:
W/2NE/4 of Section 13, T25N, R13W,
San Juan County, New Mexico:

APPROVED:

Company Hixon Development Company

By 

Its President

Date January 8, 1985

Mailing List

Gulf Oil Corporation
P.O. Box 1150
Midland, Texas 79702

ATTENTION: John Frank

Corrida Oils Inc.
P.O. Box 5550 T.A.
Denver, CO 80217

ATTENTION: John Shepardson


Hixon Development Company
P.O. Box 2810
Farmington, New Mexico 87499

ATTENTION: Charles Foster



Champlin

A Subsidiary of
Union Pacific Corporation



January 4, 1985

Oil Conservation Commission
State Land Office
Santa Fe, New Mexico 87501

ATTENTION: David Catanach

RE: CPC #3 Federal 31-13 Well
NW/4 NE/4 Sec. 13, T25N, R13W
San Juan County, New Mexico

Gentlemen:

Pursuant to your request, enclosed is a land plat showing off-set leaseholders within a 2640 foot radius of Champlin's proposed captioned well location.

If you require further or have any questions, please call the undersigned at (303) 779-2784.

Thank you.


Very truly yours,

Larry D. Lillo
Landman

kmb

Section 13 Township 25N Range 13W

County San Juan State New Mexico




SCALE: 1 inch = 1 mile

	Champlin Petroleum	50%
	Seabrook Corp.	25%
	Norcen Energy	25%
	Corrida Oils Inc.	
	Hixon Development Co.	
	Gulf Oil Corp.	



A Subsidiary of
Union Pacific Corporation



October 15, 1984

State of New Mexico
Oil Conservation Commission
P. O. Box 2088
Santa Fe, New Mexico 87501

Attention: Mr. Gilbert Quintana

Re: Non-Standard Proration Unit
Township 25 North, Range 13 West
Section 13: W/2NE/4
San Juan County, New Mexico

NW/NE

Gentlemen:

On behalf of its Working Interest partners (Norcen Petroleum Inc. and Seabrook Corporation), Champlin Petroleum Company, as operator of Fed. Lease No. NM-33917, hereby respectfully requests administrative approval for a non-standard proration unit covering the W/2NE/4 of Section 13, T-25-N, R-13-W, San Juan County, New Mexico.

Champlin submits this request in light of the fact that Corrida Oils Inc. has recently completed an oil well located in the NE/4NE/4 of the subject section with the designated proration unit covering the E/2NE/4 of Section 13, T-25-N, R-13-W, San Juan County, New Mexico.

If you have any questions regarding this request or required further information, please call the undersigned at (303) 779-2784.

Thank you.

Very truly yours,

Larry D. Lillo
Larry D. Lillo
Landman

LDL:mql

State of New Mexico
Oil Conservtaion Commission
October 15, 1984
Page Two

cc: Bureau of Land Management
Caller Service No. 4104
Farmington, New Mexico 87499
Attention: Bill Bingham

State of New Mexico
Energy and Minerals Department
1000 Rio Brazo Road
Aztec, New Mexico 87401
Attention: Ernie Busch