



Amoco Production Company

Houston Region
501 WestLake Park Boulevard
Post Office Box 3092
Houston, Texas 77253

R. E. Ogden
Regional Engineering
Manager

November 15, 1985

Case # 8760

File: JCA-986.51TX-6211

Re: Non-Standard Gas Well Location
No. 1 Fee "KJ"
Lea County, New Mexico

New Mexico Oil Conservation Division
Energy and Minerals Department
P.O. Box 2088
Santa Fe, New Mexico 87501

Gentlemen:

Western Oil Producers, Inc. has filed an application for approval of an 80-acre non-standard proration unit for their Number 1 Fee "KJ" at the following location:

1980' FWL & 660' FSL, Section 3
T-19-S, R-35-E, Lea County, New Mexico

As an offset operator, Amoco Production Company has no objection to Western Oil Producers' application for a non-standard proration unit for the subject well.

Yours very truly,

R. E. Ogden
mlc

MLC/rr

cc: Western Oil Producers, Inc.
P.O. Box 2055
Roswell, New Mexico 88201

County, _____

Township _____ Range _____

Township 18 South Range 35 East

Township _____ Range _____

Township 19 South Range 35 East


Form 104—(Four on Township)

6	5	4	3	2	1	6	5	4	3	2	1
7	8	9	10	11	12	7	8	9	10	11	12
18	17	16	15	14	13	18	17	16	15	14	13
19	20	21	22	23	24	19	20	21	22	23	24
30	29	28	27	26	25	30	29	28	27	26	25
31	32	33	34	35	36	31	32	33	34	35	36
6	5	4	3	2	1	6	5	4	3	2	1
7	8	9	10	11	12	7	8	9	10	11	12
18	17	16	15	14	13	18	17	16	15	14	13
19	20	21	22	23	24	19	20	21	22	23	24
30	29	28	27	26	25	30	29	28	27	26	25
31	32	33	34	35	36	31	32	33	34	35	36

Handwritten notes in red ink on the grid:
- In the right-hand grid, section 9 (row 7, column 9) is shaded with a square.
- Arrows point from the shaded section to the words "Mesa" (written vertically on the left and right) and "River" (written horizontally below).
- The word "Mesa" is also written vertically on the right side of the grid, near section 10.

*- check road
for ruler*

WESTERN OIL PRODUCERS, INC.



P. O. Box 2055

Telephone (505) 623-3131

Roswell, New Mexico 88201

October 31, 1985

Sun Exploration & Production Company
P.O. Box 1861
Midland, Texas 79702
ATTN: Mr. Bruce Welborn

Case No.
8760

Re: Western Oil Producers, Inc.
No. 1 Fee "KJ"
660' FSL & 1980' FWL, Section 3
T19S, R35E, Lea County, NM
Request for a nonstandard 80 acre
gas proration unit

Dear Sirs:

Western Oil Producers, Inc. has completed the Number 1 Fee "KJ" well as a Queen gas discovery. The well is located 660' FSL & 1980' FWL of Section 3, T19S, R35E, Lea County, New Mexico on an 80-acre unit being the East 1/2 of the Southwest 1/4 of Section 3.


Western Oil Producers proposes that this well be spaced on a nonstandard, eighty (80) acre proration unit being the East 1/2 of the Southwest 1/4 of Section 3, T19S, R35E, Lea County, New Mexico.

Should you have any questions concerning this application and the technical information involved, please contact Mr. Jim Adams at 214/386-3806.

We request your approval of the nonstandard proration unit be indicated below and that you mail same to the New Mexico Oil Conservation Commission, P.O. Box 2088, Santa Fe, New Mexico 87501. We have attached two copies of this letter, please execute and send the original to the New Mexico Oil Conservation Commission, return one copy to Western Oil Producers, Inc. and keep one for your file.

Yours very truly,

WESTERN OIL PRODUCERS, INC.



Kenneth D. Reynolds, Vice President

KDR:bn

SUN EXPLORATION & PRODUCTION COMPANY

By

Date


11/5/85



Proposal File

576

P. O. Box 2055


Telephone (505) 623-3131

Roswell, New Mexico 88201

October 31, 1985

NOV 19 '85 AM

Mesa Petroleum Co.
1000 Vaughn Building
Midland, Texas 79701
ATTN: Mr. Kevin Döntzer



Re: Western Oil Producers, Inc.
No. 1 Fee "KJ"
660' FSL & 1980' FWL, Section 3
T19S, R35E, Lea County, NM
Request for a nonstandard 80 acre
gas proration unit

Dear Sirs:

Western Oil Producers, Inc. has completed the Number 1 Fee "KJ" well as a Queen gas discovery. The well is located 660' FSL & 1980' FWL of Section 3, T19S, R35E, Lea County, New Mexico on an 80-acre unit being the East 1/2 of the Southwest 1/4 of Section 3.

Western Oil Producers proposes that this well be spaced on a nonstandard, eighty (80) acre proration unit being the East 1/2 of the Southwest 1/4 of Section 3, T19S, R35E, Lea County, New Mexico.

Should you have any questions concerning this application and the technical information involved, please contact Mr. Jim Adams at 214/386-3806.

We request your approval of the nonstandard proration unit be indicated below and that you mail same to the New Mexico Oil Conservation Commission, P.O. Box 2088, Santa Fe, New Mexico 87501. We have attached two copies of this letter, please execute and send the original to the New Mexico Oil Conservation Commission, return one copy to Western Oil Producers and keep one for your file.

Yours very truly,

WESTERN OIL PRODUCERS, INC.

Kenneth D. Reynolds
Kenneth D. Reynolds, Vice President

KDR:bn

MESA PETROLEUM CO.

By: *M.E. Canoy*

Date: *11/18/85*

RECEIVED

MESA • PED

CASE 8760: Application of Western Oil Producers, Inc. for a non-standard proration and spacing unit, Lea County, New Mexico. Applicant, in the above-styled cause, seeks approval of an 80-acre non-standard gas proration and spacing unit for Queen formation gas production comprising the E/2 SW/4 of Section 3, Township 19 South, Range 35 East, to be dedicated to the applicant's Fee "KJ" Well No. 1 located at a standard gas well location 660 feet from the South line and 1980 feet from the West line (Unit N) of said Section 3.

CASE 8761: Application of Chaveroo Operating Company for salt water disposal, Lea County, New Mexico. Applicant, in the above-styled cause, seeks authority to dispose of produced salt water into the Vacuum Grayburg-San Andres Pool in the perforated interval from approximately 4804 feet to 5212 feet in the Apollo Energy, Inc. State G-36 Well No. 1 located 1980 feet from the South line and 660 feet from the West line (Unit L) of Section 36, Township 17 South, Range 35 East.

CASE 8762: Application of Tenneco Oil Company for downhole commingling, San Juan County, New Mexico. Applicant, in the above-styled cause, seeks approval for the downhole commingling of production from the Basin Dakota and Blanco Mesaverde Gas Pools in the wellbore of its Florance Well No. 36 located 1850 feet from the North line and 990 feet from the East line (Unit H) of Section 3, Township 30 North, Range 8 West.

CASE 8763: Application of Tenneco Oil Company for downhole commingling, San Juan County, New Mexico. Applicant, in the above-styled cause, seeks approval for the downhole commingling of production from the Basin Dakota and Blanco Mesaverde Gas Pools in the wellbore of its State Com Well No. 1 located 990 feet from the South and West lines (Unit M) of Section 32, Township 30 North, Range 9 West.


CASE 8764: Application of Tenneco Oil Company for downhole commingling, San Juan County, New Mexico. Applicant, in the above-styled cause, seeks approval for the downhole commingling of production from the Basin Dakota and Blanco Mesaverde Gas Pools in the wellbore of its Dawson "A" Well No. 1 located 790 feet from the South line and 1450 feet from the West line (Unit N) of Section 4, Township 27 North, Range 8 West.

CASE 8765: Application of Tenneco Oil Company for downhole commingling, San Juan County, New Mexico. Applicant, in the above-styled cause, seeks approval for the downhole commingling of production from the Basin Dakota and Blanco Mesaverde Gas Pools in the wellbore of its Florance Well No. 6 located 990 feet from the South and West lines (Unit M) of Section 23, Township 30 North, Range 9 West.

CASE 8766: Application of Reading & Bates Petroleum Corporation for compulsory pooling, Rio Arriba County, New Mexico. Applicant, in the above-styled cause, seeks an order pooling all mineral interests in the Basin-Dakota Pool underlying the E/2 of Section 15, Township 25 North, Range 2 West, to be dedicated to a well to be drilled at a standard gas well location thereon. Also to be considered will be the cost of drilling and completing said well and the allocation of the cost thereof as well as actual operating costs and charges for supervision, designation of applicant as operator of the well and a charge for risk involved in drilling said well.

CASE 8767: Application of Amoco Production Company for salt water disposal, Chaves County, New Mexico. Applicant, in the above-styled cause, seeks authority to dispose of produced salt water into the Wolfcamp formation in the perforated interval from approximately 7272 feet to 7304 feet in its State "DQ" Well No. 3 located 2305 feet from the North line and 2290 feet from the East line (Unit G) of Section 32, Township 9 South, Range 30 East, Undesignated Many Gates-Wolfcamp Pool.

CASE 8768: Application of Union Texas Petroleum Corporation for an extension of the West Lindrith Gallup-Dakota Oil Pool, and the contraction of the Otero-Gallup Oil Pool, Rio Arriba County, New Mexico. Applicant, in the above-styled cause, seeks an order contracting the Otero-Gallup Oil Pool by deleting therefrom a portion of said pool in Sections 33 and 34, Township 25 North, Range 5 West, and Sections 1, 2, 3, 4, 9, and 10, Township 24 North, Range 5 West, and extending the West Lindrith Gallup-Dakota Oil Pool to include portions of the aforementioned area.



P. O. Box 2055 • Telephone (505) 623-3131 • Roswell, New Mexico 88201

October 31, 1985

Mesa Petroleum Co.
1000 Vaughn Building
Midland, Texas 79701
ATTN: Mr. Kevin Dentzer

Re: Western Oil Producers, Inc.
No. 1 Fee "KJ"
660' FSL & 1980' FWL, Section 3
T19S, R35E, Lea County, NM
Request for a nonstandard 80 acre
gas proration unit

Dear Sirs:

Western Oil Producers, Inc. has completed the Number 1 Fee "KJ" well as a Queen gas discovery. The well is located 660' FSL & 1980' FWL of Section 3, T19S, R35E, Lea County, New Mexico on an 80-acre unit being the East 1/2 of the Southwest 1/4 of Section 3.

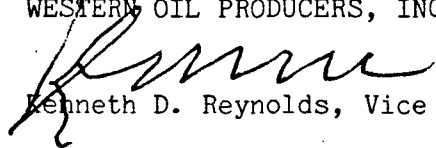
Western Oil Producers proposes that this well be spaced on a nonstandard, eighty (80) acre proration unit being the East 1/2 of the Southwest 1/4 of Section 3, T19S, R35E, Lea County, New Mexico.

Should you have any questions concerning this application and the technical information involved, please contact Mr. Jim Adams at 214/386-3806.

We request your approval of the nonstandard proration unit be indicated below and that you mail same to the New Mexico Oil Conservation Commission, P.O. Box 2088, Santa Fe, New Mexico 87501. We have attached two copies of this letter, please execute and send the original to the New Mexico Oil Conservation Commission, return one copy to Western Oil Producers and keep one for your file.

Yours very truly,

WESTERN OIL PRODUCERS, INC.


Kenneth D. Reynolds, Vice President

KDR:bn

MESA PETROLEUM CO.

By: 

Date: 

RECEIVED

NOV 01 1985

MESA • PBD

Jason Kellahin
W. Thomas Kellahin
Karen Aubrey

KELLAHIN and KELLAHIN
Attorneys at Law
El Patio - 117 North Guadalupe
Post Office Box 2265
Santa Fe, New Mexico 87504-2265

Telephone 982-4285
Area Code 505

October 21, 1985

RECEIVED

OCT 22 1985

OIL CONSERVATION DIVISION

Mr. Richard L. Stamets
Oil Conservation Division
P. O. Box 2088
Santa Fe, New Mexico 87501

"Hand Delivered"

Case 8760

Re: Western Oil Producers, Inc.

Dear Mr. Stamets:

The enclosed application on behalf of Western Oil Producers, Inc., is a request for approval of a non-standard 80-acres spacing and proration unit. We would appreciate you setting this application for hearing at the next available Examiner's Hearing now scheduled for November 20, 1985.

Very truly yours,


W. Thomas Kellahin

WTK:ca
Enc.

cc: Western Oil Producers, Inc.
P. O. Box 2088
Roswell, New Mexico 88201

Rockwood Resources Inc.
Attn: Jim Adams
108 Carillon Tower East
Dallas, Texas 75240

Sun Exploration & Production Co.
Attn: Mr. Bruce Wellborn
P. O. Box 1861
Midland, Texas 79702

KELLAHIN and KELLAHIN

Mr. Richard L. Stamets
October 21, 1985
Page 2

AMOCO Production Company
Attn: Mr. Dan McCue
P. O. Box 3092
Houston, Texas 77253

Mesa Petroleum Company
Attn: Mr. Kevin Dentzer
1000 Vaughn Building
Midland, Texas 79701

Jason Kellahin
W. Thomas Kellahin
Karen Aubrey

KELLAHIN and KELLAHIN
Attorneys at Law
El Patio - 117 North Guadalupe
Post Office Box 2265
Santa Fe, New Mexico 87504-2265

Telephone 982-4285
Area Code 505

October 29, 1985

RECEIVED

OCT 29 1985

OIL CONSERVATION DIVISION

Mr. Richard L. Stamets
Oil Conservation Division
P. O. Box 2088
Santa Fe, New Mexico 87501

"Hand Delivered"

Case 5760

Re: Western Oil Producers, Inc.

Dear Mr. Stamets:

The enclosed amended application on behalf of Western Oil Producers, Inc., is a request for approval of a non-standard 80-acres spacing and proration unit. We would appreciate you setting this application for hearing at the next available Examiner's Hearing now scheduled for November 21, 1985.

Very truly yours,


W. Thomas Kellahin

WTK:ca
Enc.

cc: Western Oil Producers, Inc.
P. O. Box 2088
Roswell, New Mexico 88201

Rockwood Resources Inc.
Attn: Jim Adams
108 Carillon Tower East
Dallas, Texas 75240

Sun Exploration & Production Co.
Attn: Mr. Bruce Wellborn
P. O. Box 1861
Midland, Texas 79702

KELLAHIN and KELLAHIN

Mr. Richard L. Stamets
October 29, 1985
Page 2

AMOCO Production Company
Attn: Mr. Dan McCue
P. O. Box 3092
Houston, Texas 77253

Mesa Petroleum Company
Attn: Mr. Kevin Dentzer
1000 Vaughn Building
Midland, Texas 79701

STATE OF NEW MEXICO
DEPARTMENT OF ENERGY AND MINERALS
OIL CONSERVATION DIVISION

RECEIVED

OCT 10 1985

OIL CONSERVATION DIVISION

IN THE MATTER OF THE APPLICATION OF
WESTERN OIL PRODUCERS, INC., FOR
APPROVAL OF A NON-STANDARD PRORATION
AND SPACING UNIT, QUEEN FORMATION,
LEA COUNTY, NEW MEXICO.

CASE: S 760

A M E N D E D
A P P L I C A T I O N

Comes now WESTERN OIL PRODUCERS, INC., by and through its attorneys, Kellahin & Kellahin, and applies to the New Mexico Oil Conservation Division for approval of a 80-acre non-standard proration and spacing unit for Queen Gas production consisting of the E/2SW/4 of Section 3, T19S, R35E, NMPM, Lea County, New Mexico, and for the dedication of this acreage to its #1 Fee "KJ" well, and in support thereof states:


1. Applicant is the operator of the #1 Fee "KJ" well, a Queen gas well located 1980 FWL and 660 FSL of Section 3, T19S, R35E, NMPM, Lea County, New Mexico.

2. Applicant desires the dedication of the E/2SW/4 of said Section to the subject well.

3. Applicant believes that the most equitable method for further development of its interests in Section 3 will be the approval of a non-standard 80-acres proration and spacing unit consisting of the E/2SW/4 of Section 3.

WHEREFORE, applicant requests that this application be set for hearing before the Division's Examiner and that after notice and hearing the application be granted as requested.

Kellahin & Kellahin

By 

W. Thomas Kellahin
P. O. Box 2265
Santa Fe, New Mexico 87501