

ARCO Oil and Gas Company  
Central District  
Post Office Box 1610  
Midland, Texas 79702  
Telephone 915 688 5200



R-601  
558

MAY - 2 1988

April 21, 1988

RECEIVED  
MAY 2 1988

Mr. William J. LeMay  
New Mexico Oil Conservation Division  
P. O. Box 2088  
Santa Fe, NM 87501

RE: Application for Non-Standard Proration Unit  
McDonald State WN #31  
NE/4 Sec. 14, T22S, R36E, Unit Letter A

Dear Mr. LeMay:

ARCO Oil and Gas Company respectfully requests administrative approval to form a 160 acre non-standard proration unit consisting of the northeast quarter of Section 14, T22S, R36E as per the requirements of Rule 104 D II. All of Section 14 (640 acres) is currently dedicated as a marginal multi-well unit to the McDonald State WN #11, 27, and 28. We ask that this multi-well unit be contracted to include 480 acres being the west half of Section 14 (320 acres) and the southeast quarter of Section 14 (160 acres). The attached Form C-102 identifies the proposed acreage dedication.

ARCO Oil and Gas believes approval of this request will be in the interest of conservation, will protect correlative rights, and will allow for a more complete recovery of Jalmat gas reserves from the subject acreage.

ARCO Oil and Gas Company plans to drill the McDonald State WN #31 in May, 1988, at a standard Jalmat gas well location, no closer than 660 feet from the lease line or 330 feet from the governmental quarter-quarter section line. Appropriate permit applications will be filed separately. ARCO is notifying the offset operators of this application by certified mail and is asking for a waiver of objection.

Thank you for your consideration.

Very truly yours,

D. J. Hartman  
Area Engineer

DJH:CWE:jee

Mr. William J. LeMay  
April 21, 1988  
Page two

xc: New Mexico Oil Conservation Division  
P. O. Box 1980  
Hobbs, NM 88240

Sun Oil Company  
P. O. Box 1861  
Midland, TX 79702

Marathon Oil Company  
P. O. Box 552  
Midland, TX 79702

Conoco, Inc.  
P. O. Box 460  
Hobbs, NM 88240

Doyle Hartman  
P. O. Box 10426  
Midland, TX 79702

**Waiver to Objection**  
Non-Standard Proration Unit Request  
McDonald State WN #31 - ARCO Oil and Gas Company, Operator  
Jalmat Gas Pool  
NE/4 Sec. 14, T22S, R36E  
Lea County, New Mexico


I/We do hereby waive any objection to ARCO Oil and Gas Company's request for NMOCD approval of a 160-acre non-standard proration unit for the McDonald State WN #31, a proposed Jalmat gas producer.

Signed: \_\_\_\_\_

Company: \_\_\_\_\_

Date: \_\_\_\_\_

ARCO Oil & Gas Company  
 McDonald State WN #31  
 Application for Non-Standard Proration Unit  
 NE/4 Sec 14, T22S, R36E (160 ac)  
 Lea County, New Mexico



## OIL CONSERVATION DIVISION

STATE OF NEW MEXICO  
ENERGY AND MINERALS DEPARTMENTP. O. BOX 2088  
SANTA FE, NEW MEXICO 87501Form C-102  
Revised 10-1-78

All distances must be from the outer boundaries of the Section.

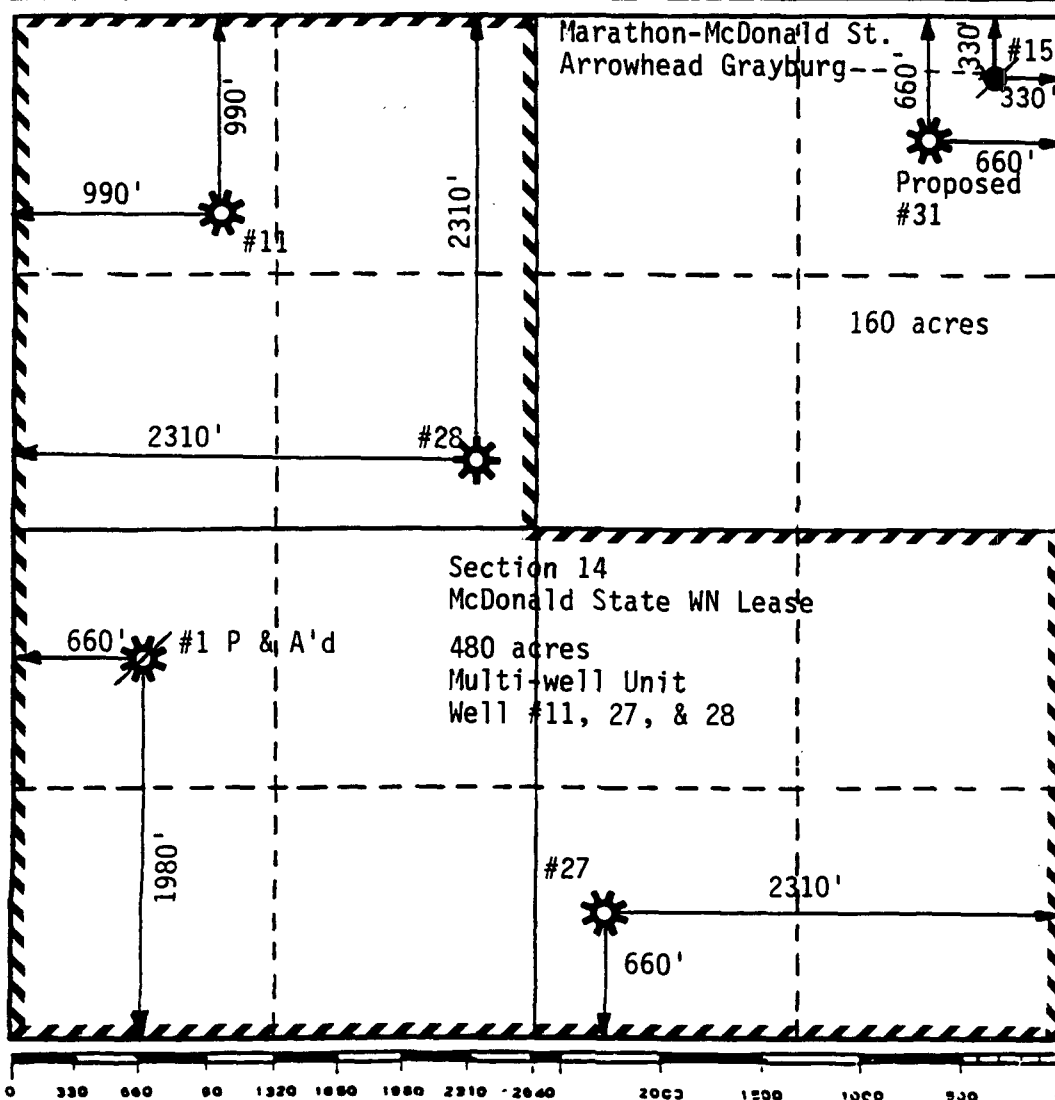
Operator ARCO Oil and Gas Company			Lease McDonald State WN		Well No. 11, 27, 28
Unit Letter D, F, O	Section 14	Township 22S	Range 36E	County Lea	
Actual Footage Location of Well: #11: 990' FNL & 990' FWL; #27: 660' FSL & 2310' FEL; #28: 2310' FNL & 2310' FWL					
feet from the		line and		feet from the line	
Ground Level Elev.	Producing Formation Yates/Seven Rivers		Pool Jalmat Gas	Dedicated Acreage: 480 Acres	

1. Outline the acreage dedicated to the subject well by colored pencil or hachure marks on the plat below.
2. If more than one lease is dedicated to the well, outline each and identify the ownership thereof (both as to working interest and royalty).
3. If more than one lease of different ownership is dedicated to the well, have the interests of all owners been consolidated by communitization, unitization, force-pooling, etc?

☐ Yes ☐ No If answer is "yes," type of consolidation \_\_\_\_\_

If answer is "no," list the owners and tract descriptions which have actually been consolidated. (Use reverse side of this form if necessary.) \_\_\_\_\_

No allowable will be assigned to the well until all interests have been consolidated (by communitization, unitization, forced-pooling, or otherwise) or until a non-standard unit, eliminating such interests, has been approved by the Division.



## CERTIFICATION

I hereby certify that the information contained herein is true and complete to the best of my knowledge and belief.

*Cindy W. Ellis*

Name  
Cindy W. Ellis

Position  
Senior Engineer

Company  
ARCO Oil and Gas Company

Date  
April 21, 1988

I hereby certify that the well location shown on this plat was plotted from field notes of actual surveys made by me or under my supervision, and that the same is true and correct to the best of my knowledge and belief.

Date Surveyed

Registered Professional Engineer  
and/or Land Surveyor

Certificate No.

## OIL CONSERVATION DIVISION

STATE OF NEW MEXICO  
ENERGY AND MINERALS DEPARTMENTP. O. BOX 2088  
SANTA FE, NEW MEXICO 87501Form C-102  
Revised 10-1-78

All distances must be from the outer boundaries of the Section.

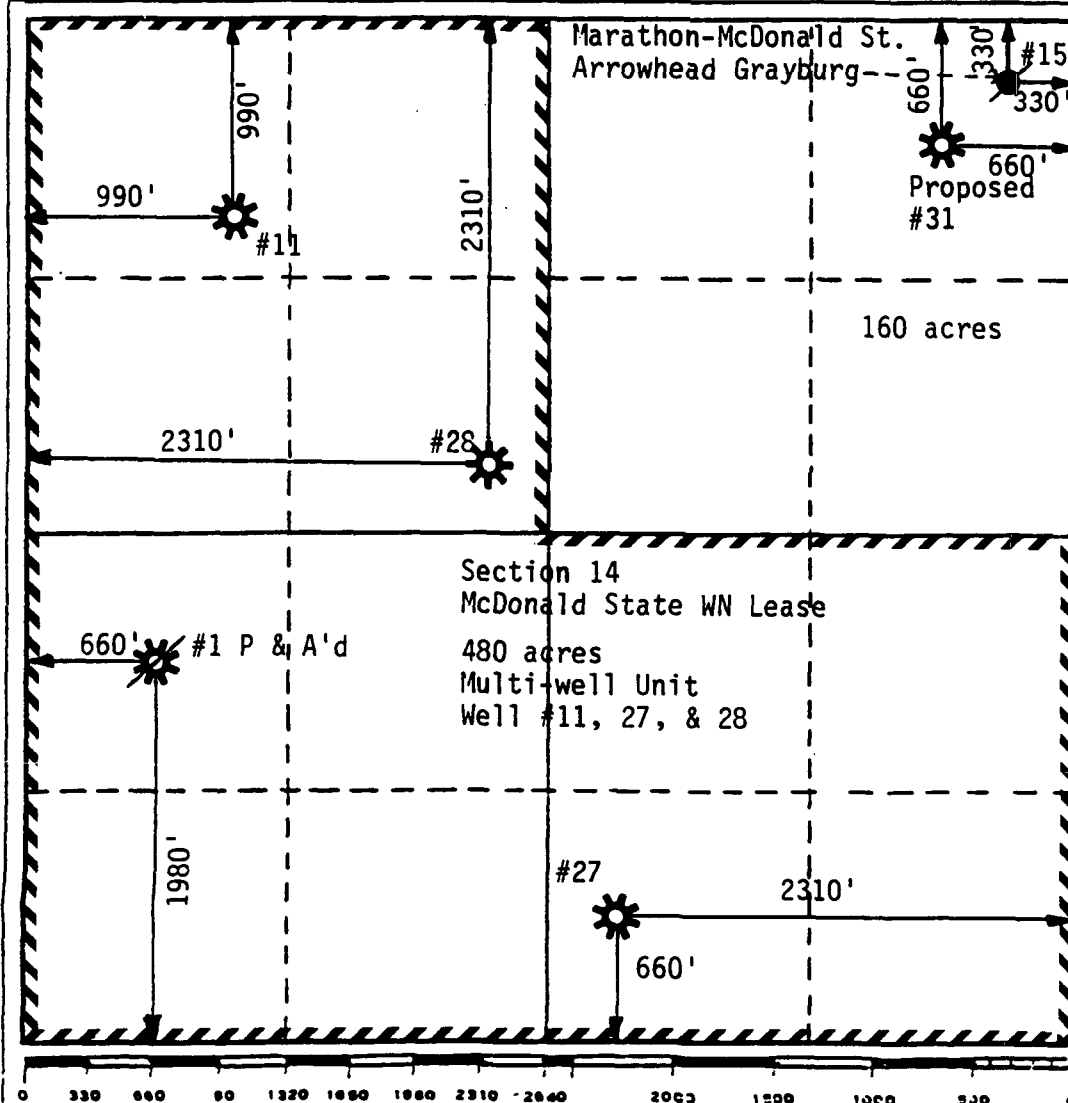
Operator ARCO Oil and Gas Company			Lease McDonald State WN		Well No. 11, 27, 28
Unit Letter D, F, O	Section 14	Township 22S	Range 36E	County Lea	
Actual Footage Location of Well: #11: 990' FNL & 990' FWL; #27: 660' FSL & 2310' FEL; #28: 2310' FNL & 2310' FWL					
Ground Level Elev.		Producing Formation Yates/Seven Rivers	Pool Jalmat Gas	Dedicated Acreage: 480 Acres	

- Outline the acreage dedicated to the subject well by colored pencil or hachure marks on the plat below.
- If more than one lease is dedicated to the well, outline each and identify the ownership thereof (both as to working interest and royalty).
- If more than one lease of different ownership is dedicated to the well, have the interests of all owners been consolidated by communitization, unitization, force-pooling, etc?

☐ Yes ☐ No If answer is "yes," type of consolidation \_\_\_\_\_

If answer is "no," list the owners and tract descriptions which have actually been consolidated. (Use reverse side of this form if necessary.) \_\_\_\_\_

No allowable will be assigned to the well until all interests have been consolidated (by communitization, unitization, forced-pooling, or otherwise) or until a non-standard unit, eliminating such interests, has been approved by the Division.



## CERTIFICATION

I hereby certify that the information contained herein is true and complete to the best of my knowledge and belief.

*Cindy W. Ellis*

Name  
Cindy W. Ellis

Position  
Senior Engineer

Company  
ARCO Oil and Gas Company

Date  
April 21, 1988

I hereby certify that the well location shown on this plat was plotted from field notes of actual surveys made by me or under my supervision, and that the same is true and correct to the best of my knowledge and belief.

Date Surveyed

Registered Professional Engineer  
and/or Land Surveyor

Certificate No.

## OIL CONSERVATION DIVISION

STATE OF NEW MEXICO  
ENERGY AND MINERALS DEPARTMENTP. O. BOX 2088  
SANTA FE, NEW MEXICO 87501Form C-102  
Revised 10-1-78

All distances must be from the outer boundaries of the Section.

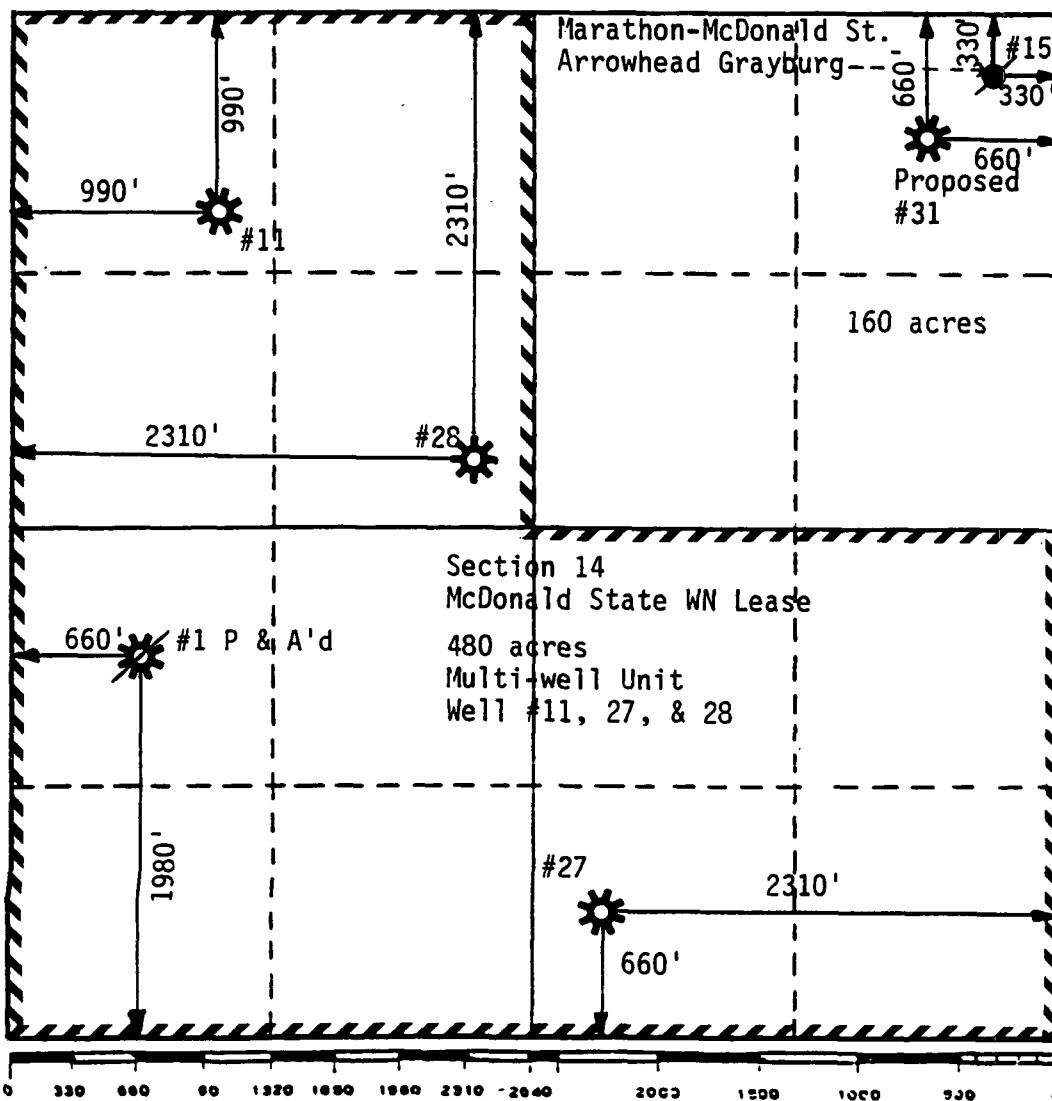
Operator ARCO Oil and Gas Company			Lease McDonald State WN		Well No. 11, 27, 28
Unit Letter D, F, O	Section 14	Township 22S	Range 36E	County Lea	
Actual Footage Location of Well: #11: 990' FNL & 990' FWL; #27: 660' FSL & 2310' FEL; #28: 2310' FNL & 2310' FWL					
Ground Level Elev.		Producing Formation Yates/Seven Rivers		Pool Jalmat Gas	Dedicated Acreage: 480 Acres

1. Outline the acreage dedicated to the subject well by colored pencil or hachure marks on the plat below.
2. If more than one lease is dedicated to the well, outline each and identify the ownership thereof (both as to working interest and royalty).
3. If more than one lease of different ownership is dedicated to the well, have the interests of all owners been consolidated by communitization, unitization, force-pooling, etc?

☐ Yes ☐ No If answer is "yes," type of consolidation \_\_\_\_\_

If answer is "no," list the owners and tract descriptions which have actually been consolidated. (Use reverse side of this form if necessary.) \_\_\_\_\_

No allowable will be assigned to the well until all interests have been consolidated (by communitization, unitization, forced-pooling, or otherwise) or until a non-standard unit, eliminating such interests, has been approved by the Division.



## CERTIFICATION

I hereby certify that the information contained herein is true and complete to the best of my knowledge and belief.

*Cindy W. Ellis*  
Name  
Cindy W. Ellis  
Position  
Senior Engineer  
Company  
ARCO Oil and Gas Company

Date  
April 21, 1988

I hereby certify that the well location shown on this plat was plotted from field notes of actual surveys made by me or under my supervision, and that the same is true and correct to the best of my knowledge and belief.

Date Surveyed

Registered Professional Engineer  
and/or Land Surveyor

Certificate No.

## OIL CONSERVATION DIVISION

STATE OF NEW MEXICO  
ENERGY AND MINERALS DEPARTMENTP. O. BOX 2088  
SANTA FE, NEW MEXICO 87501Form C-102  
Revised 10-1-78

All distances must be from the outer boundaries of the Section.

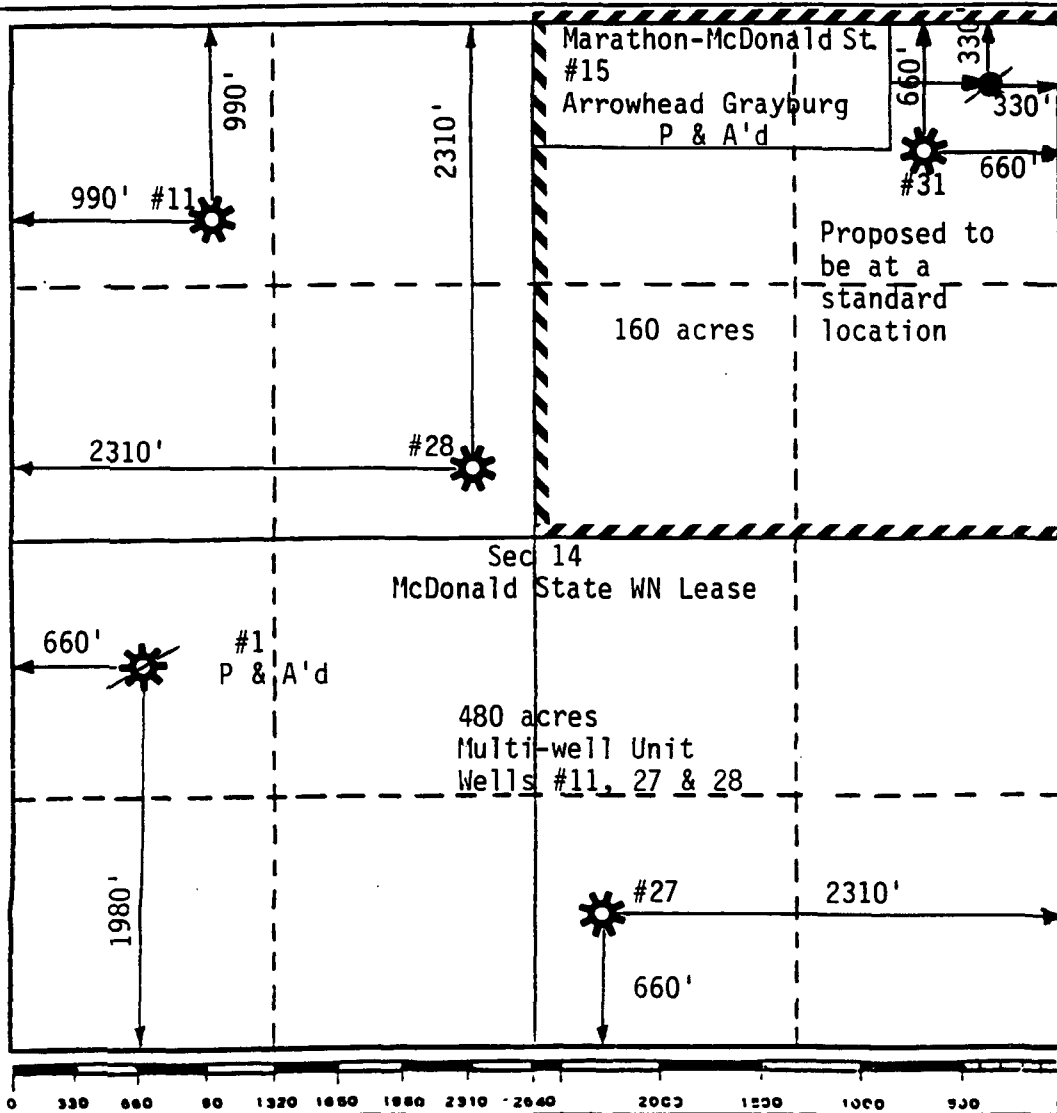
Operator ARCO Oil and Gas Company			Lease McDonald State WN		Well No. 31
Unit Letter A	Section 14	Township 22S	Range 36E	County Lea	
Actual Footage Location of Well: 660 feet from the north line and 660 feet from the east line					
Ground Level Elev. NA	Producing Formation Yates/Seven Rivers		Pool Jalmat Gas		Dedicated Acreage: 160 Acres

1. Outline the acreage dedicated to the subject well by colored pencil or hatchure marks on the plat below.
2. If more than one lease is dedicated to the well, outline each and identify the ownership thereof (both as to working interest and royalty).
3. If more than one lease of different ownership is dedicated to the well, have the interests of all owners been consolidated by communitization, unitization, force-pooling, etc?

☐ Yes ☐ No If answer is "yes," type of consolidation \_\_\_\_\_

If answer is "no," list the owners and tract descriptions which have actually been consolidated. (Use reverse side of this form if necessary.) \_\_\_\_\_

No allowable will be assigned to the well until all interests have been consolidated (by communitization, unitization, forced-pooling, or otherwise) or until a non-standard unit, eliminating such interests, has been approved by the Division.



## CERTIFICATION

I hereby certify that the information contained herein is true and complete to the best of my knowledge and belief.

*Cindy W. Ellis*

Name  
Cindy W. Ellis

Position  
Senior Engineer

Company  
ARCO Oil and Gas Company

Date  
April 21, 1988

I hereby certify that the well location shown on this plat was plotted from field notes of actual surveys made by me or under my supervision, and that the same is true and correct to the best of my knowledge and belief.

Date Surveyed


Registered Professional Engineer  
and/or Land Surveyor

Certificate No.





Production Department  
Hobbs Division  
North American Production



Conoco Inc.  
P.O. Box 460  
726 East Michigan  
Hobbs, NM 88240  
(505) 393-4141

May 9, 1988

New Mexico Oil Conservation Division  
P.O. Box 2088  
Santa Fe, New Mexico 87501

Attention William J. LeMay

Gentlemen:

Application for Non-Standard Proration Unit, McDonald State WN #31 - ARCO  
Oil & Gas Company

Conoco Inc. has approved, as offset operator, ARCO's request for the subject well. One copy of our approval is attached for your file. One copy is being returned to ARCO.

Yours very truly,

  
H. A. Ingram  
Conservation Coordinator

/tm

cc: ARCO Oil & Gas Company  
P.O. Box 1610  
Midland, TX 79702  
Attention D. J. Hartman

**Waiver to Objection**

Non-Standard Proration Unit Request  
McDonald State WN #31 - ARCO Oil and Gas Company, Operator  
Jalmat Gas Pool  
NE/4 Sec. 14, T22S, R36E  
Lea County, New Mexico

I/We do hereby waive any objection to ARCO Oil and Gas Company's request for NMOC approval of a 160-acre non-standard proration unit for the McDonald State WN #31, a proposed Jalmat gas producer.

Signed: \_\_\_\_\_



Company: \_\_\_\_\_

Conoco Inc.

Date: \_\_\_\_\_

May 9, 1988

BEFORE THE OIL CONSERVATION COMMISSION  
OF THE STATE OF NEW MEXICO

IN THE MATTER OF THE HEARING  
CALLED BY THE OIL CONSERVATION  
COMMISSION OF NEW MEXICO FOR  
THE PURPOSE OF CONSIDERING:

CASE NO. 5437  
Order No. R-4984

APPLICATION OF ATLANTIC RICHFIELD  
COMPANY FOR TWO UNORTHODOX WELL  
LOCATIONS AND SIMULTANEOUS DEDICATION,  
LEA COUNTY, NEW MEXICO.

ORDER OF THE COMMISSION

BY THE COMMISSION:

This cause came on for hearing at 9 a.m. on March 5, 1975, at Santa Fe, New Mexico, before Examiner Richard L. Stamets.

NOW, on this 11th day of March, 1975, the Commission, a quorum being present, having considered the testimony, the record, and the recommendations of the Examiner, and being fully advised in the premises,

FINDS:

(1) That due public notice having been given as required by law, the Commission has jurisdiction of this cause and the subject matter thereof.

(2) That the applicant, Atlantic Richfield Company, is the operator of two 320-acre non-standard gas proration units comprising the N/2 and S/2, respectively, of Section 14, Township 22 South, Range 36 East, NMPM, Jalmat Gas Pool, Lea County, New Mexico.

(3) That the applicant seeks to form a standard 640-acre gas proration unit consisting of All of said Section 14 and to dedicate, thereto, its McDonald State WN Well No. 11 and Well No. 27 located at unorthodox gas well locations in Units D and O, respectively, of said Section 14.

(4) That the applicant further seeks to produce the unit allowable from either of said McDonald State WN Wells Nos. 11 and 27 in any proportion.

(5) That approval of the subject application will afford the applicant the opportunity to produce its just and equitable share of the gas in the Jalmat Gas Pool and will otherwise prevent waste and protect correlative rights.

(6) That the appropriate portion of Commission Order No. R-4716 and Order No. R-4795 should be superseded.

IT IS THEREFORE ORDERED:

(1) That the applicant, Atlantic Richfield Company, is hereby authorized two non-standard gas well locations for its McDonald State WN Wells Nos. 11 and 27 located, respectively, in Unit D and Unit O of Section 14, Township 22 South, Range 36 East, NMPM, Jalmat Gas Pool, Lea County, New Mexico.

(2) That effective at 7:00 a.m. April 1, 1975, the applicant is hereby authorized to simultaneously dedicate a standard 640-acre gas proration unit comprising all of said Section 14 to said McDonald State WN Wells Nos. 11 and 27 with unit production to be taken from said wells in any proportion.

(3) That the portion of Commission Order No. R-4716 relating to the N/2 of Section 14, Township 22 South, Range 36 East, NMPM, Lea County, New Mexico, and Order No. R-4795 are hereby superseded.

(4) That jurisdiction of this cause is retained for the entry of such further orders as the Commission may deem necessary.

DONE at Santa Fe, New Mexico, on the day and year hereinabove designated.

STATE OF NEW MEXICO  
OIL CONSERVATION COMMISSION

I. R. TRUJILLO, Chairman

*Phil R. Lucero*

PHIL R. LUCERO, Member

*A. L. Porter, Jr.*

A. L. PORTER, Jr., Member & Secretary

S E A L

dr/