



GARREY CARRUTHERS
GOVERNOR

STATE OF NEW MEXICO

ENERGY, MINERALS AND NATURAL RESOURCES DEPARTMENT

OIL CONSERVATION DIVISION

SEP 20 1988

MERIDIAN OIL

SEP 17 1988

FARMINGTON, NEW MEXICO
REGULATORY

POST OFFICE BOX 2088
STATE LAND OFFICE BUILDING
SANTA FE, NEW MEXICO 87504
(505) 827-5800

September 13, 1988

Meridian Oil, Inc.
P.O. Box 4289
Farmington, NM 87499-4289

Attention: Peggy Doak

RE: Application for a non-
standard 113.86 acre gas
spacing and proration unit.
El Paso Natural Gas Company
San Juan 30-6 Unit Well No.
435

Dear Ms. Doak:

The subject well location is unorthodox pursuant to General Rule 104.B.II, because it is located less than 790 feet from the eastern boundary of the proration unit. Please supplement this application with a filing for an unorthodox gas well location pursuant to General Rule 104.F.II.

Sincerely,

Michael E. Stogner
Administrative Application Reviewer

cc: Oil Conservation Division - Aztec

September 16, 1988

The location of this well has been moved per the attached plat.

All distances must be from the outer boundaries of the Section.

Paso Natural Gas		Lease San Juan 30-6 Unit(SF-080713435)		Well No. 13435
Section 13	Township 30 North	Range 6 West	County Rio Arriba	
Actual Footage Location of Well: 1490 feet from the North line and 790 feet from the East line				
Ground Level Elev. 6340'	Producing Formation Fruitland Coal	Pool Undesignated	Dedicated Acreage: 160 Acres	

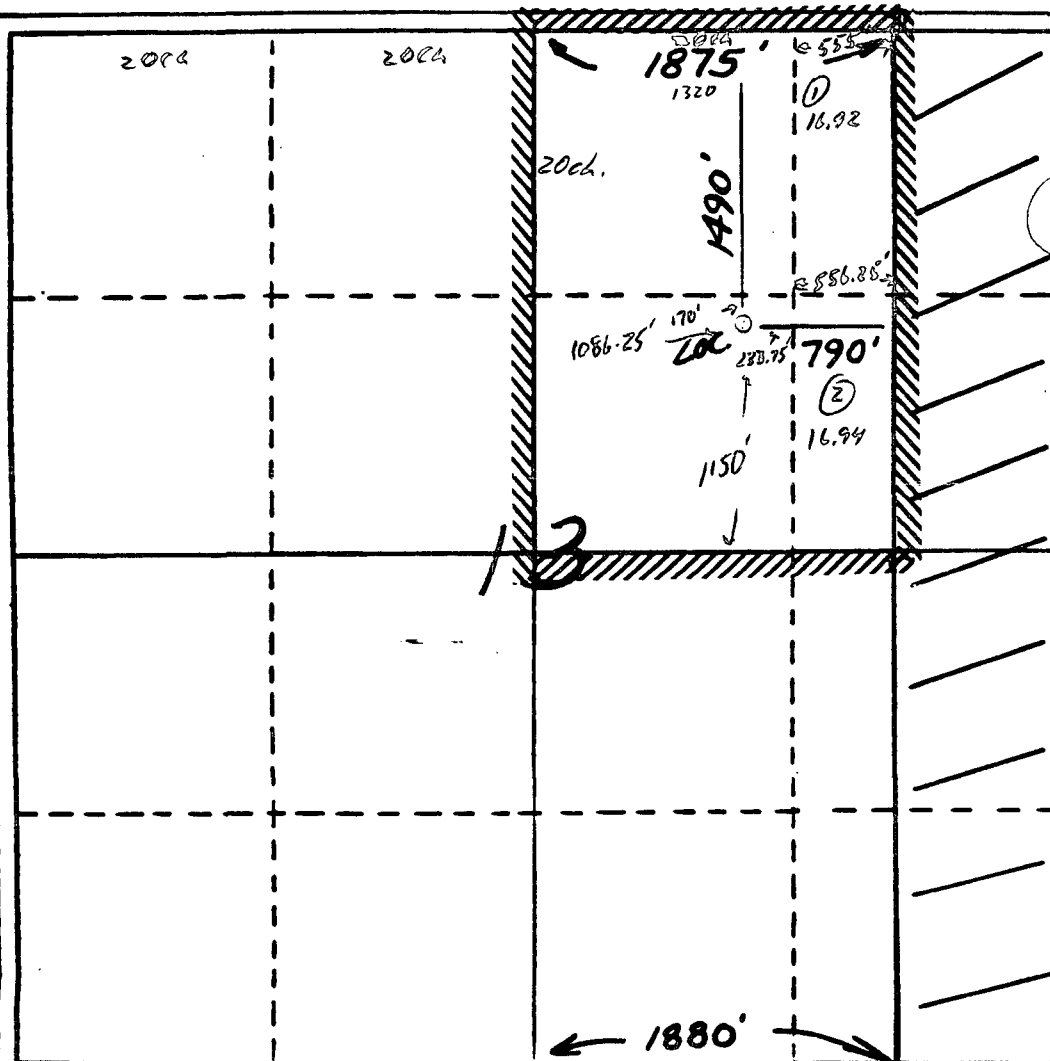
1. Outline the acreage dedicated to the subject well by colored pencil or hatchure marks on the plat below.
2. If more than one lease is dedicated to the well, outline each and identify the ownership thereof (both as to working interest and royalty).
3. If more than one lease of different ownership is dedicated to the well, have the interests of all owners been consolidated by communitization, unitization, force-pooling, etc?

☒ Yes ☐ No If answer is "yes," type of consolidation unitization

If answer is "no," list the owners and tract descriptions which have actually been consolidated. (Use reverse side of this form if necessary.)

No allowable will be assigned to the well until all interests have been consolidated (by communitization, unitization, forced-pooling, or otherwise) or until a non-standard unit, eliminating such interests, has been approved by the Division.

NOTE: reissued to show moved location.



CERTIFICATION

I hereby certify that the information contained herein is true and complete to the best of my knowledge and belief.

Name
Regulatory Affairs

Position
El Paso Natural Gas

Company
El Paso

Date
7-19-83

I hereby certify that the well location shown on this plat is plotted from field notes of actual surveys made by me or under my supervision, and that the same is true to the best of my knowledge and belief.

Neale C. Edwards
Date Surveyed

Registered Professional Engineer and/or Land Surveyor

Neale C. Edwards

Certificate No. 6857



STATE OF NEW MEXICO
ENERGY AND MINERALS DEPARTMENT

OIL CONSERVATION DIVISION
AZTEC DISTRICT OFFICE

1000 RIO BRAZOS ROAD
AZTEC, NEW MEXICO 87410
(505) 334-6178

OIL CONSERVATION DIVISION
BOX 2088
SANTA FE, NEW MEXICO 87501

RECEIVED
JUL 15 1988

DATE 7-12-88

RE: Proposed MC _____
Proposed DHC _____
Proposed NSL _____
Proposed SWD _____
Proposed WFX _____
Proposed PMX _____

NSP X

Case 9462

Gentlemen:

I have examined the application dated 7-12-88

for the MERIDIAN OIL INC S.T. 30-6144 #435 19-13-30N-6W
Operator Lease and Well No. Unit, S-T-R

and my recommendations are as follows:

DOCKET FOR HERRING - CANNOT BE APPROVED
ADMINISTRATIVELY

Yours truly,

[Signature]

OK'd by
E. Busch
by verbal communication
9/12/88.
M.S.

MERIDIAN OIL

JUL 11 1988

July 5, 1988

Mr. William LeMay
New Mexico Oil Conservation Division
Post Office Box 2088
Santa Fe, New Mexico 87501

Dear Mr. LeMay:

This is a request for administrative approval for a non-standard unit for a gas well location in the Undesignated Fruitland Pool.

It is intended to locate the El Paso Natural Gas Company San Juan 30-6 Unit #435 at 1190' from the North line and 690' from the East line of Section 13, T-30-N, R-6-W, Rio Arriba County, New Mexico.

A copy of this application is being submitted to all offset operators by certified mail with a request that they furnish your Santa Fe office with a Waiver of Objection, and return one copy to this office.

A plat showing the proposed well location and configuration of Section 13, along with an ownership plat, are attached.

Sincerely yours,


Peggy Doak

encl.

WAIVER

_____ hereby waives objection to El Paso Natural Gas application for a non-standard unit location for their San Juan 30-6 Unit #435 as proposed above.

By: _____


Date: _____

cc: Northwest Pipeline

Case 9462
needs to be addressed
790'
from the outer boundary

MERIDIAN OIL

NORTHWEST PIPELINE CORPORATION



July 5, 1988

Mr. William LeMay
New Mexico Oil Conservation Division
Post Office Box 2088
Santa Fe, New Mexico 87501

Case 9462

Dear Mr. LeMay:

This is a request for administrative approval for a non-standard unit for a gas well location in the Undesignated Fruitland Pool.

It is intended to locate the El Paso Natural Gas Company San Juan 30-6 Unit #435 at 1190' from the North line and 690' from the East line of Section 13, T-30-N, R-6-W, Rio Arriba County, New Mexico.

A copy of this application is being submitted to all offset operators by certified mail with a request that they furnish your Santa Fe office with a Waiver of Objection, and return one copy to this office.

A plat showing the proposed well location and configuration of Section 13, along with an ownership plat, are attached.

Sincerely yours,

Peggy Doak

encl.

WAIVER

N.W. PIPELINE hereby waives objection to El Paso Natural Gas application for a non-standard unit location for their San Juan 30-6 Unit #435 as proposed above.

By: Karl C. Thompson

Date: 7/13/88

cc: Northwest Pipeline

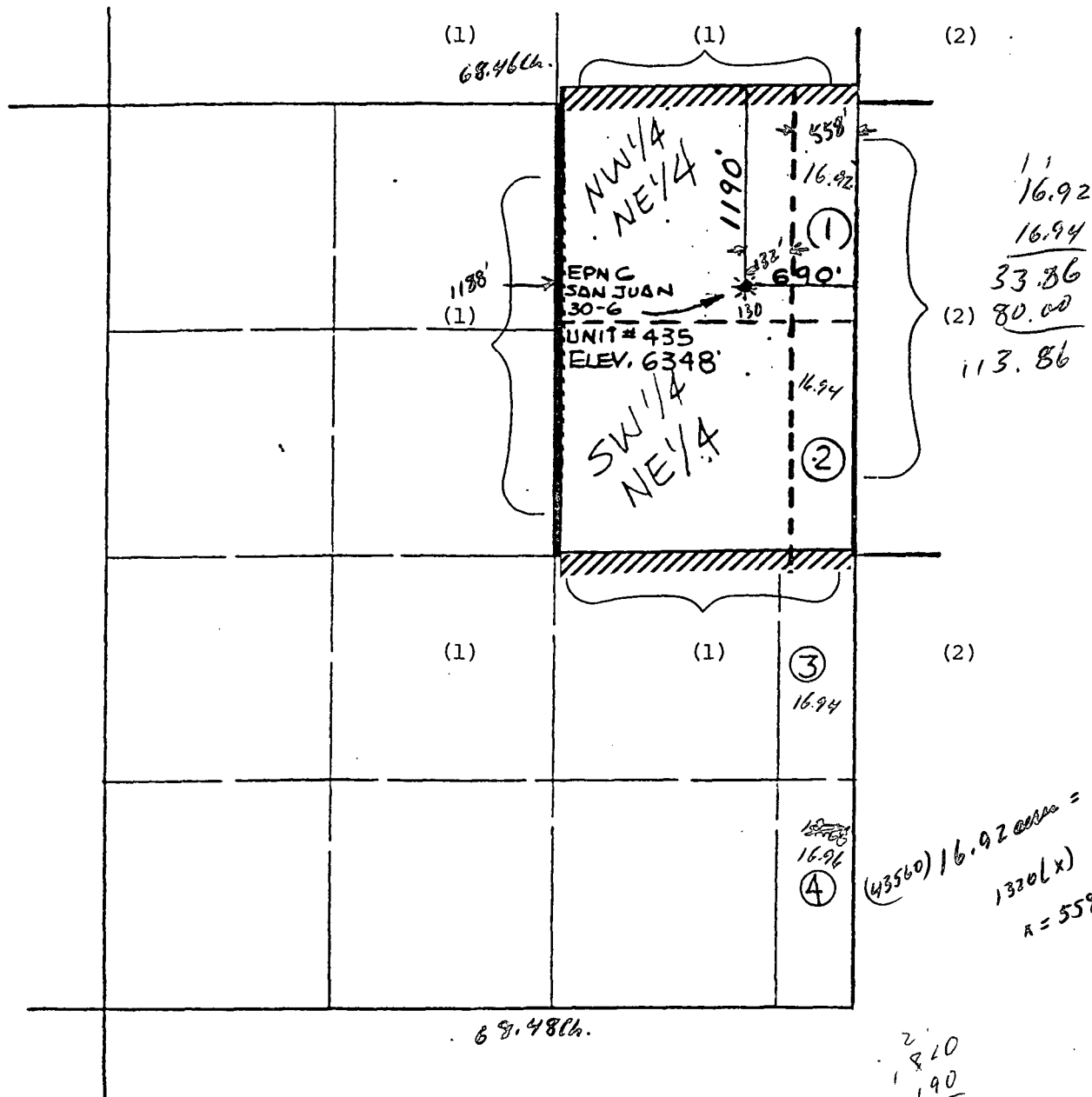
EL PASO NATURAL GAS COMPANY

Well Name San Juan 30-6 Unit #435, Undesignated Fruitland

Footage---- 1190' FNL; 690' FEL

APPLICATION FOR NON-STANDARD PRORATION UNIT

County Rio Arriba State New Mexico Section 13 Township 30N Range 6W



REMARKS: OFFSET OPERATORS:

(1) El Paso Natural Gas Company, Operator of San Juan 30-6 Unit

(2) Northwest Pipeline Corporation

Abandoned

County Rio Arriba Pool La Jara - Fruitland

TOWNSHIP 30 North RANGE 6 West NEW MEXICO PRINCIPAL MERIDIAN

6	5	4	3	2	1
7	8	9	10	11	12
18	17	16	15	14	13
19	20	21	22	23	24
30	29	28	27	26	25
31	32	33	34	35	36

Description: All Sec. 12 & 13 (R-468, 5-25-54)



STATE OF NEW MEXICO

ENERGY, MINERALS AND NATURAL RESOURCES DEPARTMENT

OIL CONSERVATION DIVISION

GARREY CARRUTHERS
GOVERNOR

POST OFFICE BOX 2088
STATE LAND OFFICE BUILDING
SANTA FE, NEW MEXICO 87504
(505) 827-5800

September 13, 1988

Meridian Oil, Inc.
P.O. Box 4289
Farmington, NM 87499-4289

Attention: Peggy Doak

RE: Application for a non-
standard 113.86 acre gas
spacing and proration unit.
El Paso Natural Gas Company
San Juan 30-6 Unit Well No.
435

Dear Ms. Doak:

The subject well location is unorthodox pursuant to General Rule 104.B.II, because it is located less than 790 feet from the eastern boundary of the proration unit. Please supplement this application with a filing for an unorthodox gas well location pursuant to General Rule 104.F.II.

Sincerely,

A handwritten signature in cursive script, reading "Michael E. Stogner".

Michael E. Stogner
Administrative Application Reviewer

cc: Oil Conservation Division - Aztec