



Angeles

QUINOCO PETROLEUM, INC.

Stanford Place 3 4582 S. Ulster St. Parkway, Suite 1700 Post Office Box 378111 Denver, Colorado 80237
(303) 850-7373

January 20, 1989

Blackwood & Nichols Company, LTD
P.O. Box 1237
Durango, Colorado 81302-1237

Attention: William F. Clark,
Operations Manager

RE: Fruitland Coal Well
NEBU No. 212
Section 1, T31N, R7W
San Juan County, New Mexico

Dear Mr. Clark:

Enclosed please find a copy of the original waiver dated December 21, 1988 waiving any objections Quinoco Petroleum, Inc. may have to the Blackwood & Nichols' Northeast Blanco Unit No. 212 well which is of a non-standard size and non-standard quarter section location.

The original copy of the waiver will be sent to the New Mexico Oil Conservation Division along with a copy of this letter.

Sincerely,

QUINOCO PETROLEUM, INC.

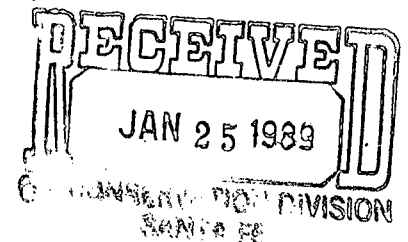
Laurie A. Boeshart
Secretary,
Western Area

LAB

enclosures

cc: Ron Finch

#143.1b



BLACKWOOD & NICHOLS CO., LTD.

P.O. BOX 1237
DURANGO, COLORADO 81302-1237

(303) 247-0728

December 21, 1988

RECEIVED
DEC 30 1988
ADMIN. SERVICES

Quinoco Petroleum Corp.
4582 S. Ulster Parkway, 1700
Denver, Colorado 80237

Re: Fruitland Coal Well
Non-Standard Unit Size
Non-Standard Location
NEBU No. 212
0, Sec. 01, T31N, R7W
San Juan County, New Mexico

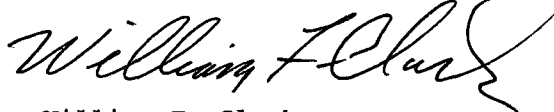
Gentlemen:

Enclosed is a copy of Blackwood & Nichols' application for the referenced exceptions to the Basin Fruitland Coal Pool Rules. Please sign the waiver provided below and return it to the Oil Conservation Division and a copy to this office.

Thank you for your cooperation.

Sincerely,

BLACKWOOD & NICHOLS, CO., LTD.



William F. Clark
Operations Manager

WFC:lk1

Enclosures

Quinoco Petroleum Corporation herewith waives objection to Blackwood & Nichols' Northeast Blanco Unit No. 212 well which is of non-standard size and non-standard quarter section location.

BY Ron Finch

DATE 1/12/89

BLACKWOOD & NICHOLS CO., LTD.

P.O. BOX 1237

DURANGO, COLORADO 81302-1237

(303) 247-0728

December 21, 1988

New Mexico Oil Conservation Division
P. O. Box 2088
Santa Fe, New Mexico 87504

Gentlemen:

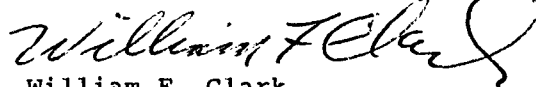
In accordance with Order No. R-8768, "Special Rules and Regulations for the Basin-Fruitland Coal Gas Pool", the last section, Blackwood & Nichols Co., Ltd. is filing amended Forms C-102 and C-104 for the Northeast Blanco Unit No. 212 well which was drilled in 1985.

Administrative approval is requested for a non-standard unit size of 181.4 acres and for a non-standard pattern (SE) within the section. Notices to offset operators, Northwest Pipeline and Quinoco (Denver) have been sent.

Your cooperation in this matter is appreciated.

Sincerely,

BLACKWOOD & NICHOLS CO., LTD.



William F. Clark
Operations Manager

WFC:1k1

Attachments

cc: Aztec District Office

OIL CONSERVATION DIVISION

STATE OF NEW MEXICO
ENERGY AND MINERALS DEPARTMENTP. O. BOX 2088
SANTA FE, NEW MEXICO 87501Form C-102
Revised 10-1-78

All distances must be from the outer boundaries of the Section.

Operator BLACKWOOD & NICHOLS CO., LTD.			Lease NORTHEAST BLANCO UNIT		Well No. 212
Unit Letter 0	Section 01	Township 31N	Range 7W, NMPM	County San Juan	
Actual Footage Location of Well: 1030 feet from the South line and 1650 feet from the East line					
Ground Level Elev. 6518' UG	Producing Formation Fruitland Coal		Pool Basin Fruitland Coal Gas		Dedicated Acreage 181.4 Acres

1. Outline the acreage dedicated to the subject well by colored pencil or hachure marks on the plat below.
2. If more than one lease is dedicated to the well, outline each and identify the ownership thereof (both as to working interest and royalty).
3. If more than one lease of different ownership is dedicated to the well, have the interests of all owners been consolidated by communitization, unitization, force-pooling, etc?

☒ Yes ☐ No If answer is "yes," type of consolidation Unitization

If answer is "no," list the owners and tract descriptions which have actually been consolidated. (Use reverse side of this form if necessary.)

No allowable will be assigned to the well until all interests have been consolidated (by communitization, unitization, forced-pooling, or otherwise) or until a non-standard unit, eliminating such interests, has been approved by the Division.

NOTE: The footage from the South line had to be revised to avoid an archaeological site.

NM03358 Tract 21A NM28758 Tract 23

Tract 21A

NM03358

FEE

Tract 47

1650'

1030'

CERTIFICATION

I hereby certify that the information contained herein is true and complete to the best of my knowledge and belief.

Name

William F. Clark

Position

Operations Manager

Company

Blackwood & Nichols Co., Ltd.

Date

December 21, 1988

I hereby certify that the well location shown on this plat was plotted from field notes of actual surveys made by me or under my supervision, and that the same is true and correct to the best of my knowledge and belief.

Date Surveyed

April 9, 1985

Registered Professional Engineer
and/or Land Surveyor

Allison L. Kroeger

Certificate No.
7922

BLACKWOOD & NICHOLS CO., LTD.

P.O. BOX 1237

DURANGO, COLORADO 81302-1237

(303) 247-0728

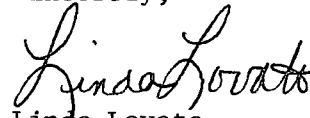
January 27, 1989

Mr. Michael E. Stogner
Administrative Application Receiver
New Mexico Oil Conservation Division
P. O. Box 2088
Santa Fe, New Mexico 87504


Dear Mr. Stogner:

In response to your letter of January 19, 1989, enclosed is an area map to complete our Application for Administrative Approval on the Northeast Blanco Unit No. 212.

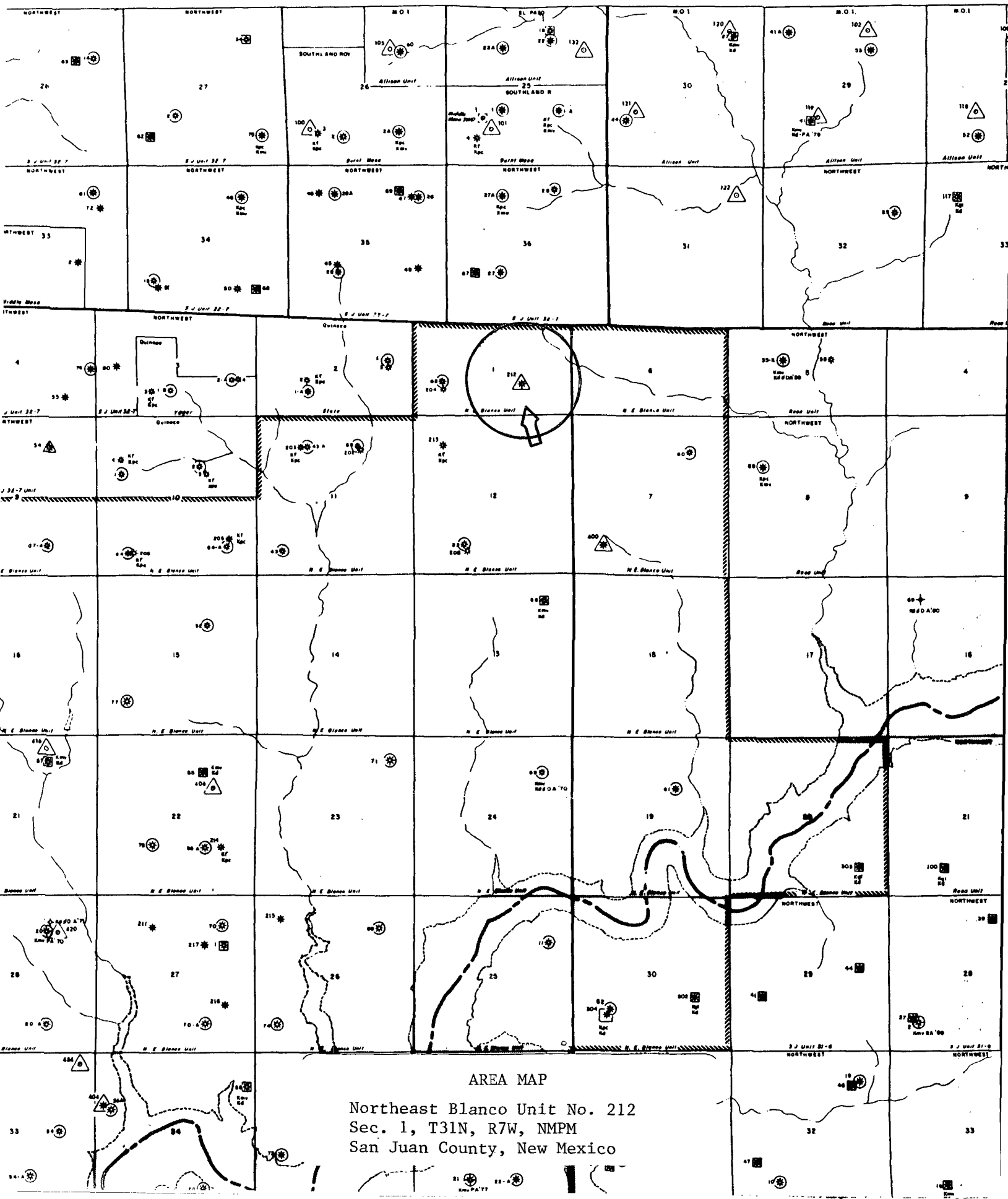
Sincerely,


Linda Lovato

Enclosure



R 7 W





STATE OF NEW MEXICO

ENERGY, MINERALS AND NATURAL RESOURCES DEPARTMENT

OIL CONSERVATION DIVISION

GARREY CARRUTHERS
GOVERNOR

January 19, 1989

POST OFFICE BOX 2088
STATE LAND OFFICE BUILDING
SANTA FE, NEW MEXICO 87504
(505) 827-5800

Blackwood & Nichols Co., Ltd.
P.O. Box 1237
Durango, Colorado 81302-1237
Attention: William F. Clark
Operations Manager

Re: Application for Administrative Approval
Northwest Blanco Unit Well No. 212
1030' FSL - 1650' FEL, Unit D, Section 1,
Trenchick 31 North, Range 7 West,
Basin Frontland Cal (Caa) Pool,
San Juan County, New Mexico.

Dear Mr. Clark,

So that we may complete our review of this filing, please submit an ownership map of this area showing all of the off-set operators to this production unit. Thank you for your cooperation.

Sincerely,
Michael E. Rogers
Administrative Application
Reviewer

cc - OGD Syte
Yui Lyon

BLACKWOOD & NICHOLS Co., LTD.

P.O. BOX 1237
DURANGO, COLORADO 81302-1237

(303) 247-0728

February 16, 1989

Mr. Michael E. Stogner
Administrative Application Receiver
New Mexico Oil Conservation Division
P. O. Box 2088
Santa Fe, New Mexico 87504

Re: Fruitland Coal Well
Non-Standard Unit Size
Non-Standard Location
NEBU No. 212
O, Sec, 1, T31N, R7W
San Juan County, New Mexico

Dear Mr. Stogner:


To complete the above referenced file, enclosed are waivers from
the offset operators.

Thank you.

Sincerely,


Linda Lovato

Enclosures



BLACKWOOD & NICHOLS CO., LTD.
P.O. BOX 1237
DURANGO, COLORADO 81302-1237
(303) 247-0728

RECEIVED
DEC 30 1988
ADMIN. SERVICES

December 21, 1988

Quinoco Petroleum Corp.
4582 S. Ulster Parkway, 1700
Denver, Colorado 80237

Re: Fruitland Coal Well
Non-Standard Unit Size
Non-Standard Location
NEBU No. 212
O, Sec. 01, T31N, R7W
San Juan County, New Mexico

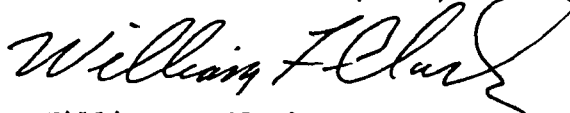
Gentlemen:

Enclosed is a copy of Blackwood & Nichols' application for the referenced exceptions to the Basin Fruitland Coal Pool Rules. Please sign the waiver provided below and return it to the Oil Conservation Division and a copy to this office.

Thank you for your cooperation.

Sincerely,

BLACKWOOD & NICHOLS, CO., LTD.



William F. Clark
Operations Manager

WFC:lk1

Enclosures

Quinoco Petroleum Corporation herewith waives objection to Blackwood & Nichols' Northeast Blanco Unit No. 212 well which is of non-standard size and non-standard quarter section location.

BY Ron Finch

DATE 1/12/89

BLACKWOOD & NICHOLS CO., LTD.

P.O. BOX 1237
DURANGO, COLORADO 81302-1237

(303) 247-0728

December 21, 1988

NORTHWEST PIPELINE
CORPORATION

DEC 29 1988

PRODUCTION AND DRILLING

Northwest Pipeline Corporation
3539 E. 30th Street
Farmington, New Mexico 87401

Re: Fruitland Coal Well
Non-Standard Unit Size
Non-Standard Location
NEBU No. 212
O, Sec. 01, T31N, R7W
San Juan County, New Mexico

Gentlemen:

Enclosed is a copy of Blackwood & Nichols' application for the referenced exceptions to the Basin Fruitland Coal Pool Rules. Please sign the waiver provided below and return it to the Oil Conservation Division and a copy to this office.

Thank you for your cooperation.

Sincerely,

BLACKWOOD & NICHOLS, CO., LTD.

William F. Clark

William F. Clark
Operations Manager


WFC:lk1

Enclosures

Northwest Pipeline Corporation herewith waives objection to Blackwood & Nichols' Northeast Blanco Unit No. 212 well which is of non-standard size and non-standard quarter section location.

BY *Paul C. Thompson*

DATE 12/30/88





STATE OF NEW MEXICO
ENERGY, MINERALS AND NATURAL RESOURCES DEPARTMENT
OIL CONSERVATION DIVISION

GARREY CARRUTHERS
GOVERNOR

January 4, 1990

POST OFFICE BOX 2088
STATE LAND OFFICE BUILDING
SANTA FE, NEW MEXICO 87504
(505) 827-5800

Blackwood & Nichols Co.
P.O. Box 1237
Durango, CO 81302

Attention: William F. Clark,
Operations Manager

Administrative Order NSP-1591

Dear Mr. Clark:

Reference is made to your application of December 11, 1989 for a 367.13-acre non-standard gas proration unit comprising all of Irregular Section 1, Township 31 North, Range 7 West, NMPM, Basin-Fruitland Coal Gas Pool, San Juan County, New Mexico.


It is my understanding that this unit is to be dedicated to your Northeast Blanco Unit Well No. 462 to be drilled at a standard coal gas well location 805 feet from the South line and 1370 feet from the West line (Unit N) of said Section 1.

There is currently a 181.40 acre non-standard gas proration unit for the Basin-Fruitland Coal (Gas) Pool comprising Lots 5 and 6 and the SE/4 of said Section 1 which is dedicated to the applicant's Northeast Blanco Unit Well No. 212 located 1030 feet from the South line and 1650 feet from the East line (Unit O) of said Section 1. Said non-standard unit and unorthodox well locations were authorized by Division Administrative Order NSP-1564(L).

It is my understanding that the No. 212 well will be converted to a pressure observation well.

By authority granted me under the provisions of Rule 6 of the Special Rules and Regulations for the Basin-Fruitland Coal Gas Pool, as promulgated by Division Order No. R-8768, the above non-standard gas proration unit is hereby approved. Also, Division Administrative Order NSP-1564(L) will be placed in abeyance until further notice and the Northeast Blanco Unit Well No. 212 will cease production and will be converted to a pressure observation well.

Sincerely,


William J. LeMay
Director

WJL/MES/ag

cc: Oil Conservation Division - Aztec
US Bureau of Land Management - Farmington
File: NSP-1564(L)