

STATE OF NEW MEXICO
ENERGY, MINERALS AND NATURAL RESOURCES DEPARTMENT
OIL CONSERVATION DIVISION



BRUCE KING
GOVERNOR

ANITA LOCKWOOD
CABINET SECRETARY

POST OFFICE BOX 2088
STATE LAND OFFICE BUILDING
SANTA FE, NEW MEXICO 87504
(505) 827-5800

May 11, 1994

Exxon Corporation
P.O. Box 1600
Midland, TX 79702-1600

Attention: Alex M. Correa

Administrative Order NSP-1690(SD)(L)

Dear Mr. Correa:

Reference is made to your application dated April 7, 1994 for a 600-acre non-standard gas spacing and proration unit (GPU) consisting of the following acreage in the Eumont Pool:

LEA COUNTY, NEW MEXICO
TOWNSHIP 21 SOUTH, RANGE 36 EAST, NMPM
Section 23: NE/4, W/2 NW/4, SE/4 NW/4, and S/2

It is my understanding that this unit is to be simultaneously dedicated to the following three existing wells on the New Mexico "G" State Lease.


<i>Well No.</i>	<i>Description</i>	<i>Unit</i>	<i>Location</i>
5	1980' FNL - 660' FWL	E	Non-standard
9	1980' FN & EL	G	Non-standard
20	660' FS & WL	M	Non-standard

By authority granted me under the provisions of Rule 2(a)4 and 2(c) of the Special Rules and Regulations for the Eumont Gas Pool as promulgated by Division Order No. R-8170, as amended, the above-described non-standard gas spacing and proration unit and resulting unorthodox gas well locations are hereby approved. Also, you are hereby permitted to produce the allowable assigned the subject GPU from all wells in any proportion.

Administrative Order NSP-1690(SD)(L)
Exxon Corporation
May 11, 1994
Page 2

Further, Division Administrative Order NSP-1594, dated February 1, 1990, which authorized a 40-acre non-standard gas spacing and proration unit in the Eumont Gas Pool comprising the SW/4 SW/4 of said Section 23 and had dedicated thereon the New Mexico "G" State Well No. 20 is hereby placed in abeyance until further notice.


Sincerely,

A handwritten signature in black ink, appearing to read 'William J. LeMay', with a long horizontal stroke extending to the right.

William J. LeMay
Director

WJL/MES/amg

cc: Oil Conservation Division - Hobbs
NM State Land Office - Santa Fe
File: NSP-1594



STATE OF NEW MEXICO
ENERGY, MINERALS AND NATURAL RESOURCES DEPARTMENT
OIL CONSERVATION DIVISION



BRUCE KING
GOVERNOR

ANITA LOCKWOOD
CABINET SECRETARY

POST OFFICE BOX 2088
STATE LAND OFFICE BUILDING
SANTA FE, NEW MEXICO 87504
(505) 827-5800

May 11, 1994

Exxon Corporation
P.O. Box 1600
Midland, TX 79702-1600

Attention: Alex M. Correa

Administrative Order NSP-1691(SD)(L)

Dear Mr. Correa:

Reference is made to your application dated April 7, 1994 for a 320-acre non-standard gas spacing and proration unit (GPU) consisting of the following acreage in the Eumont Pool:

LEA COUNTY, NEW MEXICO
TOWNSHIP 21 SOUTH, RANGE 36 EAST, NMPPM
Section 26: N/2

It is my understanding that this unit is to be simultaneously dedicated to the following three existing wells on the New Mexico "G" State Lease.

<i>Well No.</i>	<i>Description</i>	<i>Unit</i>	<i>Location</i>
4	1980' FN & EL	G	Standard
11	1980' FNL & 785' FWL	E	Non-standard
16	660' FNL & 1980' FWL	C	Standard

Administrative Order NSP-1691(SD)(L)

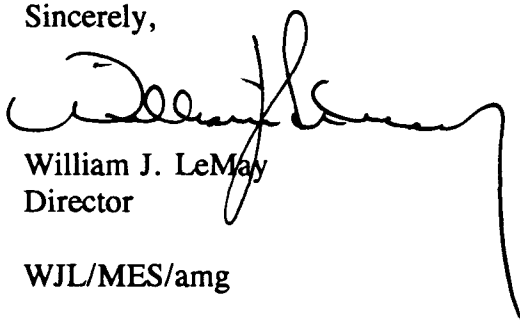
Exxon Corporation

May 11, 1994

Page 2

By authority granted me under the provisions of Rule 2(a)4 and 2(c) of the Special Rules and Regulations for the Eumont Gas Pool as promulgated by Division Order No. R-8170, as amended, the above-described non-standard gas spacing and proration unit and resulting unorthodox gas well location are hereby approved. Also, you are hereby permitted to produce the allowable assigned the subject GPU from all wells in any proportion.

Sincerely,

A handwritten signature in black ink, appearing to read 'William J. LeMay', with a long, sweeping horizontal stroke extending to the right.

William J. LeMay
Director

WJL/MES/amg

cc: Oil Conservation Division - Hobbs
NM State Land Office - Santa Fe
File: NSP-1594