

EXXON COMPANY, U.S.A.

POST OFFICE BOX 1600 • MIDLAND, TEXAS 79702-1600

OIL CONSERVATION DIVISION
RECEIVED

94 APR 12 AM 8 49

PRODUCTION DEPARTMENT
SOUTHWESTERN DIVISION

ENVIRONMENTAL AND REGULATORY AFFAIRS

April 7, 1994

Non-Standard Gas Proration Unit
Simultaneous Dedication
Eumont Yates, 7 Rvrs, Qn (Pro Gas) Pool
Exxon Corp., NM "G" #'s 6 & 10
Section 26, T21S-R36E
Lea County, NM

Mr. William J. Le May
New Mexico Oil Conservation Division
P.O. Box 2088
Santa Fe, New Mexico 87504-2088

Dear Mr. Le May:

Exxon Corp. is requesting administrative approval of a Non-Standard gas proration unit and Simultaneous Dedication for the NM "G" St #'s 6 & 10. Well # 10 is presently P&A. It will be reentered and completed in the Eumont Yates, 7 Rvrs, Queen (Pro Gas) Pool.

The Non-Standard gas proration unit will consist of 160 acres, being the SW/4 of Section 26. Well #6 has a 120 acre Non-Standard gas proration unit at this time. Well #'s 6 & 10 will be Simultaneously Dedicated in this 160 acres.

Enclosed is a copy of the cover letter, C-101, C-102 and C-103 that were sent to the offset operators and the District office for each well. Also enclosed is a copy of the certified return receipts. If you have any questions, please call me at (915) 688-6782.

Sincerely,



Alex M. Correa
Sr. Regulatory Specialist

AMC:mym
Enclosures

a:99.ltr

Certified Receipt No. P 322 579 789

A DIVISION OF EXXON CORPORATION



OFFSET OPERATORS

Exxon Corp. - NM G St
Well #'s 6 & 10
Section 26, T21S-R36E
Lea Co., NM

Arco Oil & Gas Co.
PO Box 600
Dallas, TX 75221-9884
Attention: Land Department

Chevron USA, Inc.
PO Box 576
Houston, TX 77001
Attention: R. L. Sykes

Meridian Oil Inc.
PO Box 51810
Midland, TX 79710-1810
Attention: Land Department

EXXON COMPANY, U.S.A.

POST OFFICE BOX 1600 • MIDLAND, TEXAS 79702-1600

PRODUCTION DEPARTMENT
SOUTHWESTERN DIVISION

ENVIRONMENTAL AND REGULATORY AFFAIRS

March 23, 1994

Non-Standard Gas Proration Unit
Simultaneous Dedication
Eumont Yates, 7 Rvrs, Qn (Pro Gas) Pool
Exxon Corp., NM 'G' #'s 6 & 10
Section 26, T21S-R36E
Lea County, NM

Offset Operators

Gentlemen:

Exxon Corp. is requesting administrative approval of a Non-Standard gas proration unit and Simultaneous Dedication for the NM "G" St #'s 6 & 10. Well # 10 is presently P&A. It will be reentered and completed in the Eumont Yates, 7 Rvrs, Queen (Pro Gas) Pool.

The Non-Standard gas proration unit will consist of 160 acres, being the SW/4 of Section 26. Well # 6 has a 120 acre Non-Standard gas proration unit at this time. Well #'s 6 & 10 will be Simultaneously Dedicated in this 160 acres.

If you have no objections to the above referenced Non-Standard proration unit, and Simultaneous Dedication, please sign and return one copy of the enclosed waiver to the N.M. O.C.D. office in Santa Fe and one copy to me. Return envelopes are enclosed. If you have any questions, please call me at 915-688-6782.

Sincerely,



Alex M Correa
Sr. Regulatory Specialist

AMC:k11
Enc.

b:\90b.AMC

Is your RETURN ADDRESS completed on the reverse side?

SENDER:

- Complete items 1 and/or 2 for additional services.
- Complete items 3, and 4a & b.
- Print your name and address on the reverse of this form so that we can return this card to you.
- Attach this form to the front of the mailpiece, or on the back if space does not permit.
- Write "Return Receipt Requested" on the mailpiece below the article number.
- The Return Receipt will show to whom the article was delivered and the date delivered.

I also wish to receive the following services (for an extra fee):

- ☐ Addressee's Address
- ☐ Restricted Delivery

Consult postmaster for fee.

3. Article Addressed to:

Arco Oil & Gas, Inc.
Attention: Land Dept
PO Box 600
Dallas, TX 75221-9884

4a. Article Number
P 322 579 557

4b. Service Type

☐ Registered ☐ Insured
☒ Certified ☐ COD
☐ Express Mail ☐ Return Receipt for Merchandise

7. Date of Delivery
MAR 28 1994

6. Signature (Addressee)
P. B. B. B.

8. Addressee's Address (Only if requested and fee is paid)

6. Signature (Agent)
P. B. B. B.

PS Form 3811, December 1991 * U.S.G.P.O. : 1992-307-530

DOMESTIC RETURN RECEIPT

Thank you for using Return Receipt Service.

Is your RETURN ADDRESS completed on the reverse side?

SENDER:

- Complete items 1 and/or 2 for additional services.
- Complete items 3, and 4a & b.
- Print your name and address on the reverse of this form so that we can return this card to you.
- Attach this form to the front of the mailpiece, or on the back if space does not permit.
- Write "Return Receipt Requested" on the mailpiece below the article number.
- The Return Receipt will show to whom the article was delivered and the date delivered.

I also wish to receive the following services (for an extra fee):

- ☐ Addressee's Address
- ☐ Restricted Delivery

Consult postmaster for fee.

3. Article Addressed to:

Chevron USA, Inc.
Attention: R. L. Sykes
PO Box 576
Houston, TX 77001

4a. Article Number
P 322 579 556

4b. Service Type

☐ Registered ☐ Insured
☒ Certified ☐ COD
☐ Express Mail ☐ Return Receipt for Merchandise

7. Date of Delivery
MAR 28 1994

6. Signature (Addressee)
R. L. Sykes

8. Addressee's Address (Only if requested and fee is paid)

6. Signature (Agent)
R. L. Sykes

PS Form 3811, December 1991 * U.S.G.P.O. : 1992-307-530

DOMESTIC RETURN RECEIPT

Thank you for using Return Receipt Service.

Is your RETURN ADDRESS completed on the reverse side?

SENDER:

- Complete items 1 and/or 2 for additional services.
- Complete items 3, and 4a & b.
- Print your name and address on the reverse of this form so that we can return this card to you.
- Attach this form to the front of the mailpiece, or on the back if space does not permit.
- Write "Return Receipt Requested" on the mailpiece below the article number.
- The Return Receipt will show to whom the article was delivered and the date delivered.

I also wish to receive the following services (for an extra fee):

- ☐ Addressee's Address
- ☐ Restricted Delivery

Consult postmaster for fee.

3. Article Addressed to:

Meridian Oil Inc
Attention: Land Dept
PO box 51810
Midland, TX 79710-1810

4a. Article Number
P 322 579 555

4b. Service Type

☐ Registered ☐ Insured
☒ Certified ☐ COD
☐ Express Mail ☐ Return Receipt for Merchandise

7. Date of Delivery
3-28-94

5. Signature (Addressee)
W. H. H. H.

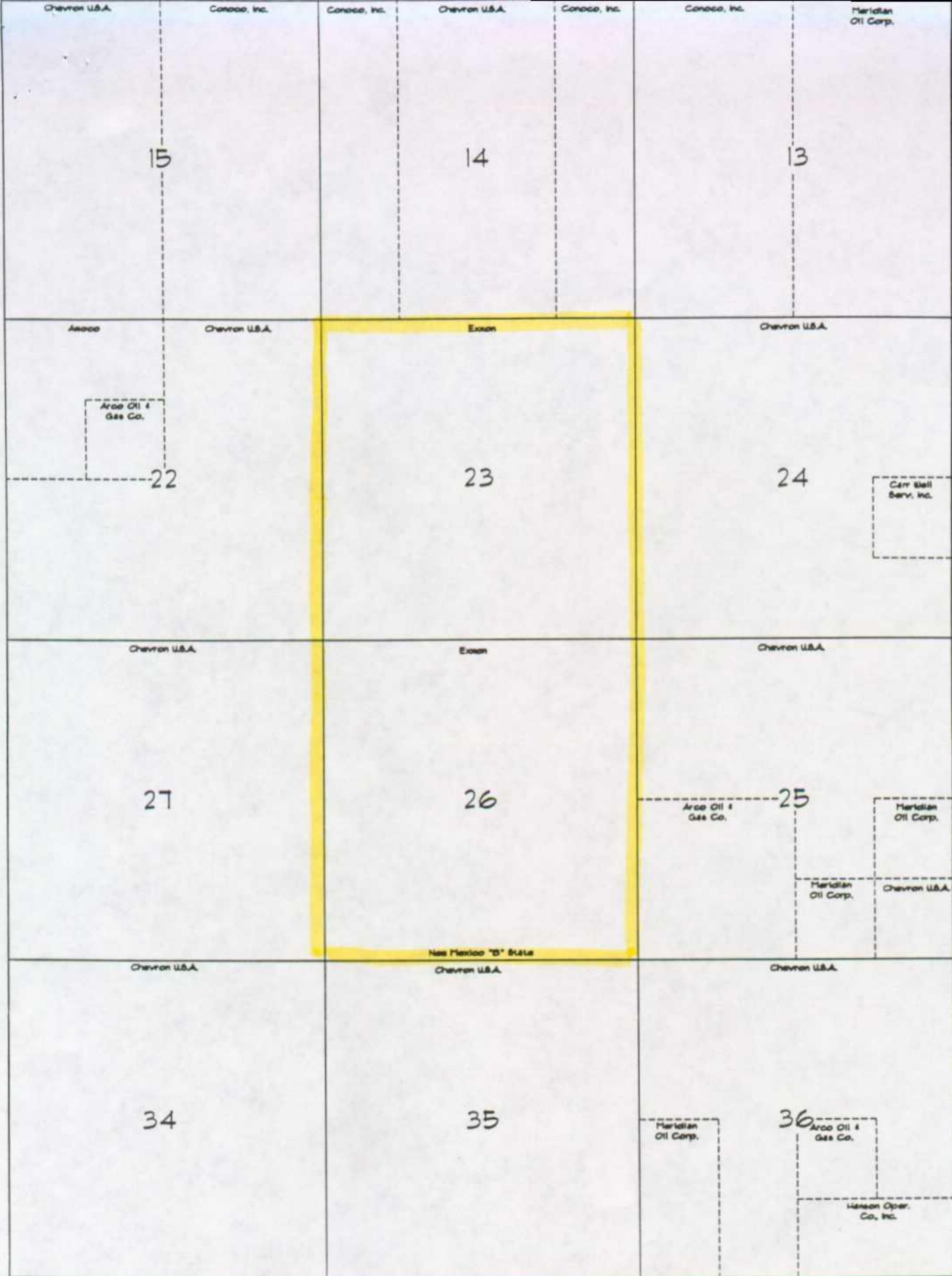
6. Signature (Agent)
W. H. H. H.

8. Addressee's Address (Only if requested and fee is paid)

PS Form 3811, December 1991 * U.S.G.P.O. : 1992-307-530

DOMESTIC RETURN RECEIPT

Thank you for using Return Receipt Service.



R 36 E

New Mexico "G" State Lease
A10317A

Submit to Appropriate
District Office
State Lease -- 6 copies
Fee Lease -- 5 copies

State of New Mexico
Energy, Minerals and Natural Resources Department

Form C 101
Revised 1-1-89

OIL CONSERVATION DIVISION

DISTRICT I
P.O. Box 1980, Hobbs, NM 88240

P.O. Box 2088
Santa Fe, New Mexico 87504-2088

DISTRICT II
P.O. Drawer DD, Artesia, NM 88210

DISTRICT III
1000 Rio Brazos Rd., Aztec, NM 87410

API NO. (assigned by OCD on New Wells)
3002504785

5. Indicate Type of Lease
STATE ☒ FEE ☐

6. State Oil & Gas Lease No.
B-935

APPLICATION FOR PERMIT TO DRILL, DEEPEN, OR PLUG BACK

1a. Type of Work:

DRILL ☐

RE-ENTER ☒

DEEPEN ☐

PLUG BACK ☐

1b. Type of Well:

OIL
WELL ☐

GAS
WELL ☒

OTHER ☐

SINGLE
ZONE ☒

MULTIPLE
ZONE ☐

7. Lease Name or Unit Agreement Name

NEW MEXICO 6 STATE

2. Name of Operator

EXXON CORPORATION

3. Address of Operator

ATTN: REGULATORY AFFAIRS
P. O. BOX 1600
MIDLAND, TX 79702

8. Well No.

10

9. Pool name or Wildcat

EUMONT YATES 7 RVRS QN (PRO GAS)

4. Well Location

Unit Letter **L** : **1980** Feet From The **SOUTH** Line and **660** Feet From The **WEST** Line

Section **26**

Township **21S**

Range **36E**

NMPM

LEA

County

10. Proposed Depth
3900'

11. Formation
YATES, 7 RVRS, QN

12. Rotary or C.T.
ROTARY

13. Elevations (Show whether DF, RT, GR, etc.)

3545 DF

14. Kind & Status Plug. Bond

BLANKET

15. Drilling Contractor

UNKNOWN

16. Approx. Date Work will start

ASAP

17.

PROPOSED CASING AND CEMENT PROGRAM

SIZE OF HOLE	SIZE OF CASING	WEIGHT PER FOOT	SETTING DEPTH	SACKS OF CEMENT	EST. TOP
11"	8 5/8"	24#	326'	200	SURF.
6 3/4"	4 1/2"	11.6 #	3900'	200	SURF.

THIS WELL WAS P&A 10-30-91. REENTER WELL, DRILL OUT PLUGS, PERF. QUEEN 3594'-3780', FRAC. APPROX. 37000 GAL. + 142000 # SD. PERF. 7 RVRS 3246' -3322', PERF. YATES 3060'-3224', FRAC. 7 RVRS & YATES W/APPROX. 40000 GAL. + 162000 # SD.

ADMINISTRATIVE APPROVAL WILL BE REQUESTED FOR:

- SIMULTANEOUS DEDICATION OF #6 & 10.
- A 160 AC. NON-STANDARD GAS PRORATION UNIT IN THE EUMONT YATES, 7 RVRS QUEEN (PRO GAS) POOL. WELL # 6 HAS BEEN ASSIGNED A 120 AC. NON-STD. GAS PRORATION UNIT (ADM. ORDER NSP-1593)

C-102 IS ATTACHED.

IN ABOVE SPACE DESCRIBE PROPOSED PROGRAM: IF PROPOSAL IS TO DEEPEN OR PLUG BACK, GIVE DATA ON PRESENT PRODUCTIVE ZONE AND PROPOSED NEW PRODUCTIVE ZONE. GIVE BLOWOUT PREVENTER PROGRAM, IF ANY.

I hereby certify that the information above is true and complete to the best of my knowledge and belief.

SIGNATURE Alex M. Correa TITLE Sr. Regulatory Specialist DATE 03/14/94

TYPE OR PRINT NAME Alex M. Correa (915) 688-6782 TELEPHONE NO.

(This space for State Use)

APPROVED BY _____ TITLE _____ DATE _____

CONDITIONS OF APPROVAL, IF ANY:

Permit Expires 6 Months From Approval
Date Unless Drilling Underway.

Orig. Signed by
Paul Kanta
Geologist

MAR 30 1994

MAR 1 1994

Submit to Appropriate
District Office
State Lease-4 copies
Fee Lease-3 copies

State of New Mexico
Energy, Minerals and Natural Resources Department

Form C-102
Revised 1-1-

OIL CONSERVATION DIVISION

DISTRICT I
P.O. Box 1980, Hobbs, NM 88240

P.O. Box 2088
Santa Fe, New Mexico 87504-2088

DISTRICT II
P.O. Drawer DD, Artesia, NM 88210

DISTRICT III
1000 Rio Brazos Rd., Aztec, NM 87410

WELL LOCATION AND ACREAGE DEDICATION PLAT

All distances must be from the outer boundaries of the Section.

Operator Exxon Corporation			Lease NEW MEXICO "G" STATE		Well No. 10
Unit Letter L	Section 26	Township 21-S	Range 36-E	NMPM	County LEA
Actual Footage Location of Well: 1980 feet from the SOUTH line and 660 feet from the WEST line.					
Ground level Elev. - 545	Producing Formation YATES, SEVEN RIVERS, QUEEN		Pool EUMONT YATES, 7 RVRS, QUEEN (PRO GAS)		Dedicated Acreage: 160 Acres

- Outline the acreage dedicated to the subject well by colored pencil or hatchure marks on the plat below.
- If more than one lease is dedicated to the well, outline each and identify the ownership thereof (both as to working interest and royalty).
- If more than one lease of different ownership is dedicated to the well, have the interest of all owners been consolidated by communitization, unitization, force-pooling, etc.?

☐ Yes ☐ No If answer is "yes", type of consolidation

If answer is "no", list the owners and tract descriptions which have actually been consolidated. (Use reverse side of this form if necessary.)

No allowable will be assigned to the well until all interests have been consolidated (by communitization, unitization, forced-pooling, or otherwise) or until a non-standard unit, eliminating such interest, has been approved by the Division.

OPERATOR CERTIFICATION

I hereby certify that the information
contained herein is true and complete to the
best of my knowledge and belief.

Signature

Printed Name

C.H. HARPER

Position

PERMITS SUPERVISOR

Company Exxon Corporation
P.O. Box 1600-Midland, Tx.-79702

Date

3/14/94

SURVEYOR CERTIFICATION

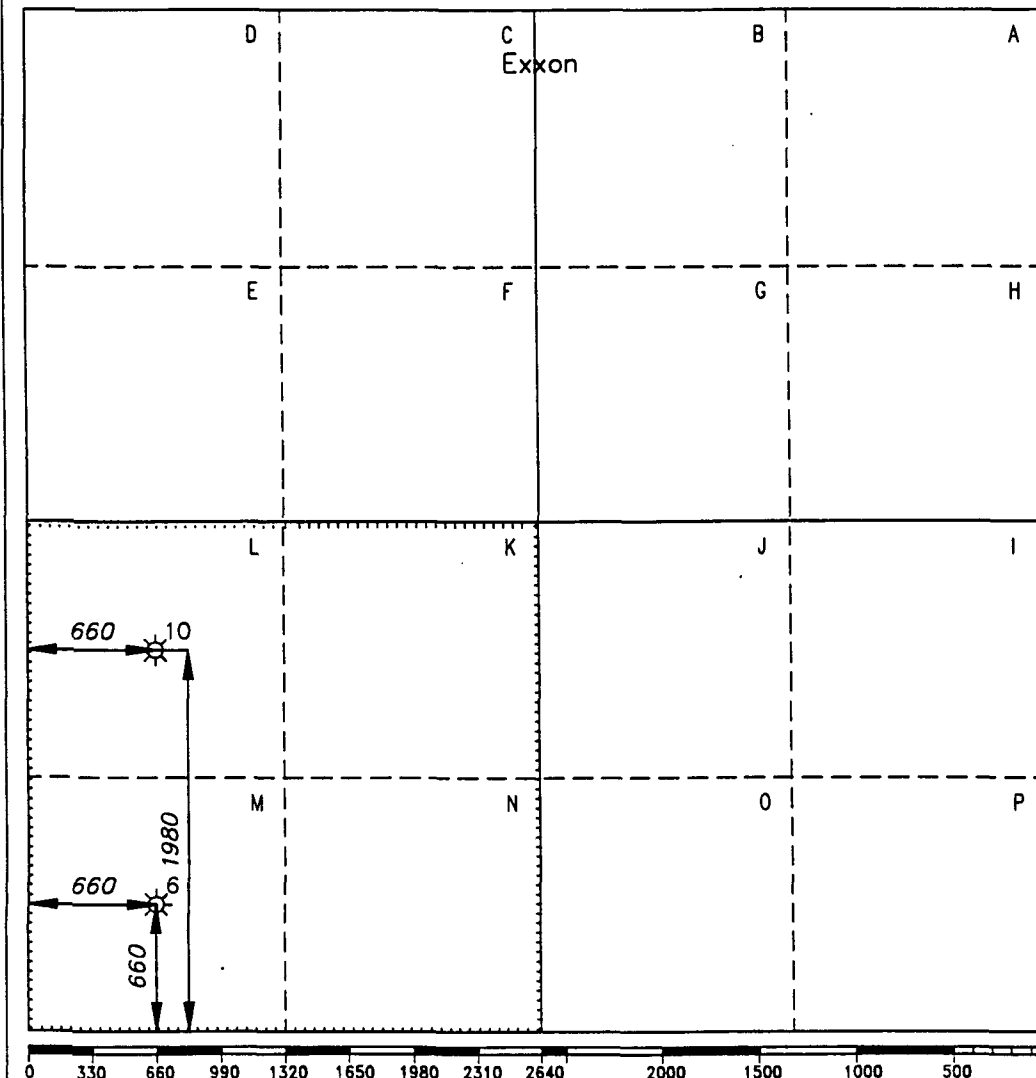
I hereby certify that the well location
shown on this plat was plotted from field
notes of actual surveys made by me or
under my supervision, and that the same
is true and correct to the best of my
knowledge and belief.

Date Surveyed

12-21-57

Signature & Seal of
Professional Surveyor

Certificate No.



4 Miles NW of EUNICE, New Mexico.

C.E. File No. A10317

DISTRICT I
P.O. Box 1980, Hobbs, NM 88240

DISTRICT II
P.O. Drawer DD, Artesia, NM 88210

DISTRICT III
1000 Rio Brazos Rd., Aztec, NM 87410

OIL CONSERVATION DIVISION

P O. Box 2088
Santa Fe, New Mexico 87504-2088

WELL API NO. 3002504782
5. Indicate Type of Lease STATE <input checked="" type="checkbox"/> FEE <input type="checkbox"/>
6. State Oil & Gas Lease No. B-935
7. Lease Name or Unit Agreement Name NEW MEXICO 6 STATE
8. Well No. 6
9. Pool name or Wildcat EUMONT YATES 7 RVRS QN (PRO GAS)

SUNDRY NOTICES AND REPORTS ON WELLS (DO NOT USE THIS FORM FOR PROPOSALS TO DRILL OR TO DEEPEN OR PLUG BACK TO A DIFFERENT RESERVOIR. USE "APPLICATION FOR PERMIT" (FORMC-101) FOR SUCH PROPOSALS.)	
1. Type of Well: OIL WELL <input type="checkbox"/> GAS WELL <input checked="" type="checkbox"/> OTHER	
2. Name of Operator EXXON CORPORATION	
3. Address of Operator ATTN: REGULATORY AFFAIRS P. O. BOX 1600 MIDLAND, TX 79702	
4. Well Location Unit Letter M : 660 Feet From The SOUTH Line and 660 Feet From The WEST Line Section 26 Township 21S Range 36E NMPM LEA County	
10. Elevation (Show whether DF, RKB, RT, GR, etc.) 3557	

Check Appropriate Box to Indicate Nature of Notice, Report, or Other Data

NOTICE OF INTENTION TO:

PERFORM REMEDIAL WORK ☐ PLUG AND ABANDON ☐
TEMPORARILY ABANDON ☐ CHANGE PLANS ☐
PULL OR ALTER CASING ☐
OTHER: **NON-STD. PRORATION UNIT** ☒

SUBSEQUENT REPORT OF:

REMEDIAL WORK ☐ ALTERING CASING ☐
COMMENCE DRILLING OPNS. ☐ PLUG & ABANDONMENT ☐
CASING TEST AND CEMENT JOB ☐
OTHER: ☐


12. Describe Proposed or Completed Operations (Clearly state all pertinent details, and give pertinent dates, including estimated date of starting any proposed work) SEE RULE 1103.

AUTHORITY IS REQUESTED TO INCREASE THE NON-STANDARD GAS PRORATION UNIT (EUMONT YATES, 7 RVRS, QUEEN (PRO GAS)) FROM 120 ACS (ADM ORDER NSP-1593) TO 160 ACS. (SW4, SEC. 26) AND SUMILTANEOULSY DEDICATE THIS 160 ACS. TO WELL NOS. 6 & 10.

C-101 TO REENTER WELL NO.10 HAS BEEN SENT.

C-102 IS ATTACHED.

I hereby certify that the information above is true and complete to the best of my knowledge and belief.

SIGNATURE  TITLE Sr. Regulatory Specialist DATE 03/14/94
TYPE OR PRINT NAME Alex M. Correa (915) 688-6782 TELEPHONE NO.

(This space for State Use)

APPROVED BY FOR RECORD ONLY TITLE Dir. Signed by Paul Kautz Geologist DATE MAR 30 1994
CONDITIONS OF APPROVAL, IF ANY:

MAR 11 1994

OIL CONSERVATION DIVISION

DISTRICT 1
P.O. Box 1980, Hobbs, NM 88240

P.O. Box 2088
Santa Fe, New Mexico 87504-2088

DISTRICT II
P.O. Drawer DD, Artesia, NM 88210

DISTRICT III
1000 Rio Brazos Rd., Aztec, NM 87410

WELL LOCATION AND ACREAGE DEDICATION PLAT

All distances must be from the outer boundaries of the Section.

Operator Exxon Corporation			Lease NEW MEXICO "G" STATE		Well No. 6
Unit Letter M	Section 26	Township 21-S	Range 36-E NMPM	County LEA	

Actual Footage Location of Well:

660 feet from the SOUTH line and 660 feet from the WEST line.

Ground level Elev. 3557 RKB	Producing Formation YATES, SEVEN RIVER, QUEEN	Pool EUMONT YATES, 7 RVRS, QUEEN (PRO GAS)	Dedicated Acreage: 160 Acres
--------------------------------	--	---	---------------------------------

1. Outline the acreage dedicated to the subject well by colored pencil or hatchure marks on the plat below.
2. If more than one lease is dedicated to the well, outline each and identify the ownership thereof (both as to working interest and royalty).
3. If more than one lease of different ownership is dedicated to the well, have the interest of all owners been consolidated by communitization, unitization, force-pooling, etc.?

☐ Yes ☐ No If answer is "yes", type of consolidation

If answer is "no", list the owners and tract descriptions which have actually been consolidated. (Use reverse side of this form if necessary.)

No allowable will be assigned to the well until all interests have been consolidated (by communitization, unitization, forced-pooling, or otherwise) or until a non-standard unit, eliminating such interest, has been approved by the Division.

OPERATOR CERTIFICATION

I hereby certify that the information contained herein is true and complete to the best of my knowledge and belief.

Signature

Printed Name

C.H. HARPER

Position

PERMITS SUPERVISOR

Company	Exxon Corporation
---------	-------------------

P.O. Box 1600—Midland, Tx.—79702

Date _____

3/14/94

SURVEYOR CERTIFICATION

I hereby certify that the well location shown on this plat was plotted from field notes of actual surveys made by me or under my supervision, and that the same is true and correct to the best of my knowledge and belief.

Date Surveyed

6-23-42

Signature & Seal of
Professional Surveyor

Certificate No.

C.E. File No. A10317

4 Miles NW of EUNICE, New Mexico.



STATE OF NEW MEXICO
ENERGY, MINERALS AND NATURAL RESOURCES DEPARTMENT
OIL CONSERVATION DIVISION
HOBBS DISTRICT OFFICE

OIL CONSERVATION DIVISION
RECEIVED
APR 7 AM 8 49

BRUCE KING
GOVERNOR

3-28-94

POST OFFICE BOX 1980
HOBBS, NEW MEXICO 88241-1980
(505) 393-6161

OIL CONSERVATION DIVISION
P. O. BOX 2088
SANTA FE, NEW MEXICO 87501

RE: Proposed:

MC _____
DHC _____
NSL _____
NSP X _____ SD
SWD _____
WFX _____
PMX _____

Gentlemen:

I have examined the application for the:
Exxon Corp *New Mexico G State* #10-L 26-21-36
New Mexico G State #6-M 26-21-36
Operator Lease & Well No. Unit S-T-R

and my recommendations are as follows:

OK

Yours very truly,

Jerry Sexton
Jerry Sexton
Supervisor, District 1

/ed