

**NORTHWEST PIPELINE CORPORATION**  
ONE OF THE WILLIAMS COMPANIES




492-90

LAND DEPARTMENT

P.O. BOX 58900  
SALT LAKE CITY, UTAH 84158-0900  
801-584-7215

September 19, 1990

Mr. Michael Stogner  
New Mexico Oil Conservation Div.  
PO Box 2088  
Santa Fe, NM 87504-2088



Re: Non-Standard Proration Unit  
San Juan 31-6 Unit #214  
Fruitland Coal Pool  
1560' FNL & 981' FEL  
Section 36: E/2, T31N, R6W  
Rio Arriba County, New Mexico

Dear Mr. Stogner:

This is a request for an administrative approval for a non-standard proration unit necessitated by a variation in the legal subdivision of the U.S. Public Land Surveys.

The proposed drilling tract for this well comprises 225.44 acres and is described as follows:

Section 36, T31N, R7W: E/2 (W/2 E/2, and Lots 1, 2, 3 and 4)

If this non-standard proration unit is approved then the proposed well location will be in a legal location.

Phillips Petroleum has designated Northwest Pipeline as operator to drill and operate this well.

A copy of this application is being submitted to the two offsetting operators, Meridian Oil, Inc. and Phillips Petroleum Company, by certified mail with a request that they furnish your Santa Fe office with a Waiver of Objection, and return one copy to this office.

A plat is attached which shows the proposed non-standard proration unit and the location of the proposed well. A map showing the offsetting operators is also included.

Sincerely,

NORTHWEST PIPELINE CORPORATION



Darrell L. Gillen  
Land Manager

WAIVER

Meridian Oil, Inc. hereby waives objection to Northwest Pipeline's application for a non-standard proration unit for their San Juan 31-6 Unit #214 as proposed above.

By: \_\_\_\_\_ Date: \_\_\_\_\_

WAIVER

Phillips Petroleum Company hereby waives objection to Northwest Pipeline's application for a non-standard proration unit for their San Juan 31-6 Unit #214 as proposed above.

By: \_\_\_\_\_ Date: \_\_\_\_\_

DLG/lm

cc: Meridian Oil, Inc.  
Phillips Petroleum Co.  
NMOCD, Aztec  
W. O. Curtis  
P. C. Thompson

## OIL CONSERVATION DIVISION

**DISTRICT I**  
P.O. Box 1980, Hobbs, NM 88400

P.O. Box 2088

Santa Fe, New Mexico 87504-2088

**DISTRIBUTION**  
P.O. Drawer 300, Aguadilla, NM 88210

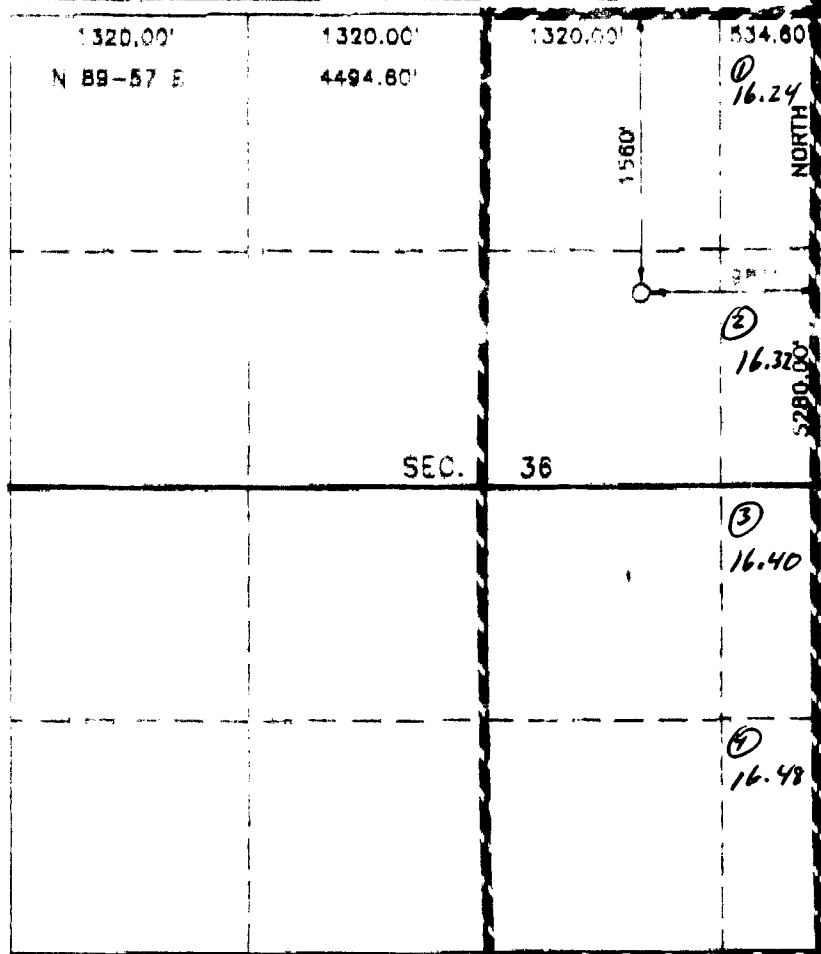
DISTRICT II  
1000 Rio Grande Rd., Aztec, NM 87410

## WELL LOCATION AND ACREAGE DEDICATION PLAT

All Distances must be from the outer boundaries of the section

|   |                                  |                     |                                 |                             |
|---|----------------------------------|---------------------|---------------------------------|-----------------------------|
| Operator<br>NORTHWEST PIPELINE CORP.  |                                  | SAN JUAN 31-6 UNIT  |                                 | Well No.<br>214             |
| Unit Location<br>G  | Section<br>36                    | Township<br>T.31 N. | Range<br>R.6 W.                 | County<br>RIO ARRIBA COUNTY |
| Actual Footage Location of Well:<br>1580 feet from the NORTH line 981 feet from the EAST line |                                  |                     |                                 |                             |
| Ground level Elev.<br>6525  | Producing Formation<br>Fruitland |                     | Dedicated Acreage:<br>225 Acres |                             |

1. Outline the acreage dedicated to the subject well by colored pencil or hatchure marks on the plat below.
2. If more than one lease is dedicated to the well, outline each and (describe the ownership thereof (both as to working interest and royalty).
3. If more than one lease of different ownership is dedicated to the well, have the interest of all owners been consolidated by communalization, unitization, force-pooling, etc?
- ☒ Yes ☐ No If answer is "yes" type of consolidation unitized
- If answer is "no" list the owners and tract descriptions which have not been consolidated. (Use reverse side of this form if necessary)
- No allowable will be \_\_\_\_\_ the well until all interests have been consolidated by communalization, \_\_\_\_\_ (or force-pooling, or otherwise)
- or until a non-standard unit elimination such interest has been approved by the DMS.



### OPERATOR CERTIFICATION

I hereby certify that the information contained herein is true and complete to the best of my knowledge and belief

Signature: *Mike Turnbaugh*  
Printed Name: Mike Turnbaugh  
Position:

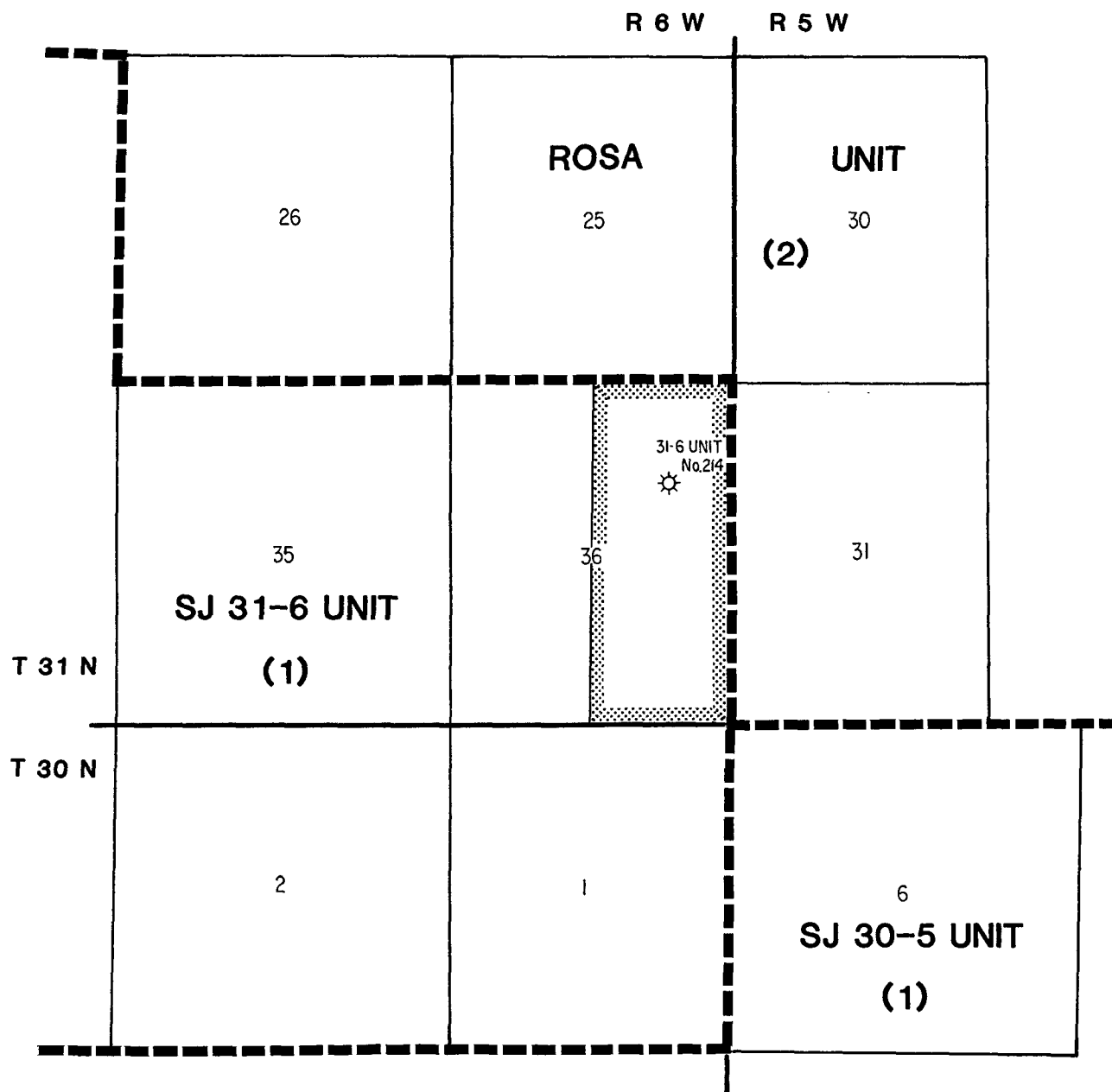
Protection Superintendent  
by  
Northwest Pipeline Corp.  
Date  
9-10-90

### SURVEYOR CERTIFICATION

I hereby certify that the well location shown on this plot was plotted from field notes of actual surveys made by me or under my supervision, and that the same is true and correct to the best of my knowledge and belief.

Date Surveyed \_\_\_\_\_  
 Signature \_\_\_\_\_  
 Professional Seal of \_\_\_\_\_  
 Registered Professional \_\_\_\_\_  
 Certificate No. \_\_\_\_\_

Application for Non-Standard Proration Unit  
San Juan 31-6 Unit #214  
1560' FNL & 981' FEL Sec. 36, T31N, R6W  
Rio Arriba County, New Mexico



OFFSET OPERATORS

- (1) Phillips Petroleum
- (2) Meridian Oil, Inc.



STATE OF NEW MEXICO  
ENERGY AND MINERALS DEPARTMENT  
OIL CONSERVATION DIVISION  
AZTEC DISTRICT OFFICE

FARREY CARROTHERS  
GOVERNOR

NOV 28 AM 9 25

TEL: 311-114705 HODAD  
AZTEC, NEW MEXICO 87410  
(505) 334-0170

Date: 11-26-70

Attn: Mr. Stogren

Oil Conservation Division  
P.O. Box 2088  
Santa Fe, NM 87504-2088

Re: Proposed MC \_\_\_\_\_  
Proposed DHC \_\_\_\_\_  
Proposed NSL \_\_\_\_\_  
Proposed SWD \_\_\_\_\_  
Proposed WFX \_\_\_\_\_  
Proposed PMX \_\_\_\_\_

NSP-1606

Gentlemen: NSP-X

I have examined the application dated 10-21-70

for the Northwest Pipeline Corp. S.T. 31-6 Unit #214  
Operator Lease & Well No.

G-36-31N-6W and my recommendations are as follows:  
Unit, S-T-R

Approved

Yours truly,

Eugene B. [Signature]